

**Victoria County Groundwater Conservation District
Fiscal Year 2020 – 2021
October 1, 2020 to September 30, 2021
Annual Report**

The Management Plan of the District ([Management Plan of the District](#)), as adopted on April 20, 2018, specifies the method for tracking progress in achieving the goals of the District. The management plans states "staff of the DISTRICT will prepare and present an annual report to the Victoria County Groundwater Conservation Board of Directors regarding the DISTRICT's performance in achieving management goals and objectives for the fiscal year. The report will be presented within 120 days following the completion of the DISTRICT's fiscal year. The DISTRICT will maintain the report on file for public inspection at the District's offices upon adoption at a meeting of the Victoria County Groundwater Conservation Board of Directors."

[VCGCD - Adm - OPM - Management Plan Goal 1 - Providing the Most Efficient Use of Groundwater - FY2021](#)

[VCGCD - Adm - OPM - Management Plan Goal 2 - Controlling and Preventing Waste of Groundwater - FY2021](#)

[VCGCD - Adm - OPM - Management Plan Goal 3 - Addressing Conjunctive Surface Water Management Issues - FY2021](#)

[VCGCD - Adm - OPM - Management Plan Goal 4 - Addressing Natural Resource Issues - FY2021](#)

[VCGCD - Adm - OPM - Management Plan Goal 5 - Addressing Drought Conditions - FY2021](#)

[VCGCD - Adm - OPM - Management Plan Goal 6 - Addressing Conservation - FY2021](#)

[VCGCD - Adm - OPM - Management Plan Goal 7 - Addressing the Desired Future Conditions - FY2021](#)

Management Plan Goals - FY2021

Management Plan Goal 1 - Providing the Most Efficient Use of Groundwater - FY2021

Goal 1: Providing the most efficient use of groundwater – TWC §36.1071(a)(1) and 31 TAC 356.52(a)(1)(A)

Related Management Plan: [VCGCD - GPo - PRu - Management Plans - Adopted - 20180420](#)

Related Administrative Code:

- 31 TAC 356.52(a)(1)(A)
[https://texreg.sos.state.tx.us/public/readtac\\$ext.TacPage?](https://texreg.sos.state.tx.us/public/readtac$ext.TacPage?)

Related Water Code:

- TWC §36.1071(a)(1):
<https://statutes.capitol.texas.gov/Docs/WA/htm/WA.36.htm#36.1071>

Objective G101: Develop and maintain a water well registration program for tracking well information for wells within Victoria County.

Performance Standard: Each year, the DISTRICT will summarize within the annual report the changes related to water well registration including the number of non-grandfathered and grandfathered wells registered.

Related Projects:

- [VCGCD - Adm - PPM - Project - PRG-3000 - PRJ-20210803.1528 - Permit Processing for FY2021 \(MG1:O1.2\) - Active](#)

Discussion relate to Performance Standard:

The District registered **34** non-grandfathered wells and **35** grandfathered wells in FY2021.

Achievement Level: **FULL**

Objective G102: Develop and maintain a water well permitting program for processing and tracking all permits authorizing groundwater production.

Performance Standard: Each year, the DISTRICT will summarize within the annual report the changes related to water well permitting including the number of new applications and the disposition of the applications.

Related Projects:

- [VCGCD - Adm - PPM - Project - PRG-3000 - PRJ-20210803.1528 - Permit Processing for FY2021 \(MG1:O1.2\) - Active](#)
- [VCGCD - Adm - PPM - Project - PRG-3000 - PRJ-20201124.0930 - Groundwater Production Report Processing for CY2020 \(MG1:O2\) - Active](#)
- [VCGCD - Adm - PPM - Project - PRG-3000 - PRJ-20210805.1328 - Production Permit Renewal Processing for FY2021 \(MG1:O2\) - Active](#)
- [VCGCD - Adm - PPM - Project - PRG-3000 - PRJ-20210805.1332 - Manage Investigations related to Permitting Violations for FY2021 \(MG1:O2\) - Active](#)

Discussion relate to Performance Standard:

During the fiscal year, the District initiated **228** Permitting Request Cases (PRCs) with **23** considered incomplete and pending as of September 30, 2021.

During the fiscal year, the District approved **30** production permits authorizing **716.708** acre-feet of groundwater production and **10** production permit renewals.

As of September 30, 2021, the total volume of permitted groundwater production for the permits totals **49,299.419** acre-feet per year for non-aggregate production permits (single-well permits). The total volume of permitted groundwater production for the permits totals **35,718.117** acre-feet per year for aggregate production permits (multi-

well permits). Note: water wells requiring production permits are not exclusively permitted under non-aggregate permits or aggregate permits.

During the fiscal year, the District recorded **13839.596** acre-feet of groundwater production in calendar year 2020.

Achievement Level: **FULL**

Management Plan Goal 2 - Controlling and Preventing Waste of Groundwater - FY2021

Goal 2: Controlling and preventing waste of groundwater - TWC §36.1071(a)(2) and 31 TAC 356.52(a)(1)(B)

Related Management Plan: [VCGCD - GPo - PRu - Management Plans - Adopted - 20180420](#)

Related Administrative Code:

- 31 TAC 356.52(a)(1)(B)
[https://texreg.sos.state.tx.us/public/readtac\\$ext.TacPage?sl=R&app=9&p_dir=&p_rloc=&p_tloc=&p_ploc=&pg=1&p_tac=&ti=31&pt=10&ch=356&rl=52](https://texreg.sos.state.tx.us/public/readtac$ext.TacPage?sl=R&app=9&p_dir=&p_rloc=&p_tloc=&p_ploc=&pg=1&p_tac=&ti=31&pt=10&ch=356&rl=52)

Related Water Code:

- TWC §36.1071(a)(2):
<https://statutes.capitol.texas.gov/Docs/WA/htm/WA.36.htm#36.1071>

Objective G2O1: Develop and maintain a water well inspection program for non-exempt wells.

Performance Standard: Each year, the DISTRICT will summarize within the annual report the findings of the inspection activities including information regarding the number of wells that require improvement to control or prevent waste of groundwater.

Related Projects:

- [VCGCD - Adm - PPM - Project - PRG-6000 - PRJ-20201002.1208 - Observation of Casing Placement for FY2021 \(MG2:O1\) - Active](#)
- [VCGCD - Adm - PPM - Project - PRG-6000 - PRJ-20201006.1130 - Well Inspections for FY2021 \(MG2:O1\) - Active](#)
- [VCGCD - Adm - PPM - Project - PRG-6000 - PRJ-20210805.1349 - Manage Investigations related to Groundwater Protection for FY2021 \(MG2:O1\) - Active](#)

Discussion relate to Performance Standard:

The District registered **147** Notices of Intent to Place Casing (NIPCRs). The District performed a inspections and site visits associated with **10** of the Notices of Intent to Place Casing (NIPCRs).

The District has performed **29** well inspections during the fiscal year. Of those wells inspected, **none** required improvement to control or prevent waste of groundwater.

Achievement Level: **FULL**

Management Plan Goal 3 - Addressing Conjunctive Surface Water Management

Issues - FY2021

Goal 3: Addressing conjunctive surface water management issues - TWC
§36.1071(a)(4) and 31 TAC 356.52(a)(1)(D)

Related Management Plan: [VCGCD - GPo - PRu - Management Plans - Adopted - 20180420](#)

Related Administrative Code:

- 31 TAC 356.52(a)(1)(D)
[https://texreg.sos.state.tx.us/public/readtac\\$ext.TacPage?sl=R&app=9&p_dir=&p_rloc=&p_tloc=&p_ploc=&pg=1&p_tac=&ti=31&pt=10&ch=356&rl=52](https://texreg.sos.state.tx.us/public/readtac$ext.TacPage?sl=R&app=9&p_dir=&p_rloc=&p_tloc=&p_ploc=&pg=1&p_tac=&ti=31&pt=10&ch=356&rl=52)

Related Water Code:

- TWC §36.1071(a)(4):
<https://statutes.capitol.texas.gov/Docs/WA/htm/WA.36.htm#36.1071>

Objective G3O1: Participate in the regional water planning process by attending at least one South Central Texas Regional Water Planning Group (Region L) meeting per year.

Performance Standard: Each year, the DISTRICT will summarize within the annual report the representatives of the DISTRICT, dates, and the number of meetings of the South Central Texas Regional Water Planning Group attended.

Related Projects:

[VCGCD - Adm - PPM - Project - PRG-8000 - PRJ-20210805.1449 - Regional Water Planning Participation for FY2021 \(MG3:O1\) - Active](#)

Discussion relate to Performance Standard:

Representatives of the DISTRICT attended meetings of the South Central Texas Regional Water Planning Group on four occasions during the fiscal year:
On February 4, 2021, Mr Andruss attended a meeting of the South Central Texas Regional Water Planning Group (Region L).
On May 6, 2021, Mr. Andruss attended a meeting of the South Central Texas Regional Water Planning Group (Region L).
On August 5, 2021, Mr. Andruss attended a meeting of the South Central Texas Regional Water Planning Group (Region L).
On September 21, 2021, Mr. Andruss attended a meeting of the South Central Texas Regional Water Planning Group (Region L).

Achievement Level: **FULL**

Management Plan Goal 4 - Addressing Natural Resource Issues - FY2021

Goal 4: Addressing natural resource issues which impact the use and availability of groundwater, and which are impacted by the use of groundwater
– TWC §36.1071(a)(5) and 31 TAC §356.52(a)(1)(E)

Related Management Plan: [VCGCD - GPo - PRu - Management Plans - Adopted - 20180420](#)

Related Administrative Code:

- 31 TAC 356.52(a)(1)(E)
[https://texreg.sos.state.tx.us/public/readtac\\$ext.TacPage?sl=R&app=9&p_dir=&p_rloc=&p_tloc=&p_ploc=&pg=1&p_tac=&ti=31&pt=10&ch=356&rl=52](https://texreg.sos.state.tx.us/public/readtac$ext.TacPage?sl=R&app=9&p_dir=&p_rloc=&p_tloc=&p_ploc=&pg=1&p_tac=&ti=31&pt=10&ch=356&rl=52)

Related Water Code:

- TWC §36.1071(a)(5):
<https://statutes.capitol.texas.gov/Docs/WA/htm/WA.36.htm#36.1071>

Objective G4O1: Develop and maintain a water quality monitoring program.

Performance Standard: Each year, the DISTRICT will summarize within the annual report the monitoring activities including the number of wells monitored and the year-to-year change of water quality.

Related Projects:

[VCGCD - Adm - PPM - Project - PRG-4000 - PRJ-20211004.1404 - Ad-Hoc Baseline Water Quality Sampling for FY2021 \(MG4:O1\) - Active](#)
[VCGCD - Adm - PPM - Project - PRG-4000 - PRJ-20211004.1402 - Annual Water Quality Assessment for FY2021 \(MG4:O1\) - Active](#)
[VCGCD - Adm - PPM - Project - PRG-4000 - PRJ-20210318.1241 - Arsenic Monitoring at Landfill for FY2021 \(MG4:O1\) - Active](#)
[VCGCD - Adm - PPM - Project - PRG-4000 - PRJ-20210318.1228 - Baseline Aquifer Monitoring at Cottonwood Drive for FY2021 \(MG4:O1\) - Active](#)
[VCGCD - Adm - PPM - Project - PRG-4000 - PRJ-20210318.1233 - Baseline Aquifer Monitoring at FM 446 for FY2021 \(MG4:O1\) - Active](#)
[VCGCD - Adm - PPM - Project - PRG-4000 - PRJ-20210318.1237 - Baseline Aquifer Monitoring at Kingwood Drive for FY2021 \(MG4:O1\) - Active](#)
[VCGCD - Adm - PPM - Project - PRG-4000 - PRJ-20210318.1245 - Baseline Aquifer Monitoring at Serene Drive for FY2021 \(MG4:O1\) - Active](#)
[VCGCD - Adm - PPM - Project - PRJ-4000 - PRJ-20210201.0800 - Synoptic Aquifer Monitoring for FY2021 \(MG4:O1\) \(MG7:O1\) - Active](#)
[VCGCD - Adm - PPM - Project - PRG-4000 - PRJ-20201005.1438 - Synoptic Aquifer Monitoring for PVGCD for FY2021 \(MG4:O1\) \(MG7:O1\) - Active](#)

Discussion relate to Performance Standard:

The District processed **29** separate water quality field measurements; collected **74** water quality lab samples; and received 25 water quality lab reports during the fiscal year. The District continues to collect valuable aquifer measurement to support the future assessment of water quality change; based on a review of the water quality information a significant change in water quality was not identified.

The average total dissolved solids field measurement in FY2020 was **0.8004** g/L. The average total dissolved solids field measurement in FY2021 was **0.9374** g/L. The change in average total dissolved solids from year 2020 to year 2021 was 0.1370g/L (**137** mg/L TDS). *(The relatively small sample sizes for FY2020 may have significantly altered the utility and value of the comparison of change.)*

Achievement Level: **FULL**

Management Plan Goal 5 - Addressing Drought Conditions - FY2021

Goal 5: Addressing drought conditions - TWC §36.1071(a)(6) and 31 TAC 356.52(a)(1)(F)

Related Management Plan: [VCGCD - GPo - PRu - Management Plans - Adopted - 20180420](#)

Related Administrative Code:

- 31 TAC 356.52(a)(1)(F)
[https://texreg.sos.state.tx.us/public/readtac\\$ext.TacPage?sl=R&app=9&p_dir=&p_rloc=&p_tloc=&p_ploc=&pg=1&p_tac=&ti=31&pt=10&ch=356&rl=52](https://texreg.sos.state.tx.us/public/readtac$ext.TacPage?sl=R&app=9&p_dir=&p_rloc=&p_tloc=&p_ploc=&pg=1&p_tac=&ti=31&pt=10&ch=356&rl=52)

Related Water Code:

- TWC §36.1071(a)(6):
<https://statutes.capitol.texas.gov/Docs/WA/htm/WA.36.htm#36.1071>

Objective G5O1: Collect and review drought condition information related to Victoria County and the surrounding region of Texas.

Performance Standard: Each year, the District will summarize within the annual report the drought condition information collected and reviewed.

Related Projects:

[VCGCD - Adm - PPM - Project - PRG-5000 - PRJ-20211004.1352 - Monitor Drought Conditions for FY2021 \(MG5:O1\) - Active](#)

Discussion relate to Performance Standard:

Drought condition information was reviewed by the Board of Directors at the meetings held in the following months:

- **November 20, 2020,**
- **January 15, 2021,**
- **March 19, 2021,**
- **May 21, 2021,** and
- **July 16, 2021.**

Achievement Level: **FULL**

Management Plan Goal 6 - Addressing Conservation - FY2021

Goal 6: Addressing conservation, recharge enhancement, rainwater harvesting, precipitation enhancement, or brush control, where appropriate and cost-effective - TWC §36.1071(a)(7) and 31 TAC 356.52(a)(1)(G)

Related Management Plan: [VCGCD - GPo - PRu - Management Plans - Adopted - 20180420](#)

Related Administrative Code:

- 31 TAC 356.52(a)(1)(G)
[https://texreg.sos.state.tx.us/public/readtac\\$ext.TacPage?sl=R&app=9&p_dir=&p_rloc=&p_tloc=&p_ploc=&pg=1&p_tac=&ti=31&pt=10&ch=356&rl=52](https://texreg.sos.state.tx.us/public/readtac$ext.TacPage?sl=R&app=9&p_dir=&p_rloc=&p_tloc=&p_ploc=&pg=1&p_tac=&ti=31&pt=10&ch=356&rl=52)

Related Water Code:

- TWC §36.1071(a)(7):
<https://statutes.capitol.texas.gov/Docs/WA/htm/WA.36.htm#36.1071>

Objective G6O1: Promote conservation, rainwater harvesting or brush control within Victoria County.

Performance Standard: Each year, the DISTRICT will summarize within the annual report the activities directly related to conservation, rainwater harvesting or brush control including participation in scientific investigations and studies, educational materials developed and delivered to local schools, cooperative educational contributions and grants, public speaking events and presentations, community event participation, and educational publications.

Related Projects:

[VCGCD - Adm - PPM - Project - PRG-2000 - PRJ-20210803.1524 - Promote Conservation for FY2021 \(MG6:O1\) - Active](#)

Discussion relate to Performance Standard:

The District addressed and promoted conservation, recharge enhancement, rainwater harvesting, precipitation enhancement, or brush control by promoting related educational publications on the website of the District.

On August 5, 2021, the webpage maintained by the District related to Groundwater Conservation (<https://www.vcgcd.org/groundwater-conservation.html>) was updated to include information and references related to rainwater harvesting, efficient use of groundwater, conjunctive use of groundwater and surface water, subsidence prevention, brush management, and recharge enhancement.

Achievement Level: **FULL**

Management Plan Goal 7 - Addressing the Desired Future Conditions - FY2021

Goal 7: Addressing the desired future conditions adopted by the district under Section 36.108 - TWC §36.1071(a)(8) and 31 TAC 356.52(a)(1)(H)

Related Management Plan: [VCGCD - GPo - PRu - Management Plans - Adopted - 20180420](#)

Related Administrative Code:

- 31 TAC 356.52(a)(1)(H)
[https://texreg.sos.state.tx.us/public/readtac\\$ext.TacPage?sl=R&app=9&p_dir=&p_rloc=&p_tloc=&p_ploc=&pg=1&p_tac=&ti=31&pt=10&ch=356&rl=52](https://texreg.sos.state.tx.us/public/readtac$ext.TacPage?sl=R&app=9&p_dir=&p_rloc=&p_tloc=&p_ploc=&pg=1&p_tac=&ti=31&pt=10&ch=356&rl=52)

Related Water Code:

- TWC §36.1071(a)(8):
<https://statutes.capitol.texas.gov/Docs/WA/htm/WA.36.htm#36.1071>
- TWC §36.108:
<https://statutes.capitol.texas.gov/Docs/WA/htm/WA.36.htm#36.108>

Objective G7O1: Develop and maintain a water level monitoring program.

Performance Standard: Each year, the DISTRICT will summarize within the annual report the water level monitoring activities including the number of wells monitored and the year-to-year change of water level.

Related Projects:

[VCGCD - Adm - PPM - Project - PRG-4000 - PRJ-20211004.1403 - Annual Water Level Assessment for FY2021 \(MG7:O2\) - Active](#)
[VCGCD - Adm - PPM - Project - PRG-4000 - PRJ-20210805.1336 - Monitoring Network Assessment and Improvement Project \(MG7:O1\) - Active](#)
[VCGCD - Adm - PPM - Project - PRG-4000 - PRJ-20201012.0253 - Continuous Water Level Monitoring for FY2021 \(MG7:O1\) - Active](#)
[VCGCD - Adm - PPM - Project - PRG-4000 - PRJ-20210201.0800 - Synoptic Aquifer Monitoring for FY2021 \(MG4:O1\) \(MG7:O1\) - Active](#)
[VCGCD - Adm - PPM - Project - PRG-4000 - PRJ-20201005.1438 - Synoptic Aquifer Monitoring for PVGCD for FY2021 \(MG4:O1\) \(MG7:O1\) - Active](#)

Discussion relate to Performance Standard:

The District collected **114** separate water level measurement from water wells within Victoria County during the fiscal year.

Table A. The following table displays the average water level (feet below the surface) by year for all wells with water level measurements within Victoria County in the District's database. The average water level of wells measured in year 2000 was 60.3 feet below the surface. The average water level of wells measured in year 2021 was **53.72** feet below the surface.

Year	Count of Measurements	Avg. Water Level (Depth Below Surface in feet):
2000	20	60.3
2020	107	52.2
2021	111	53.7

Achievement Level: **FULL**

Objective G7O2: Analyze water level monitoring information to evaluate water level trends and determine the degree to which the DISTRICT is complying with the desired future conditions of Gulf Coast Aquifer in Victoria County.

Performance Standard: Each year, the DISTRICT will summarize within the annual report the water level trends and the conclusions regarding the DISTRICT's compliance with the desired future condition of the Gulf Coast Aquifer in Victoria County.

Related Projects:

[VCGCD - Adm - PPM - Project - PRG-4000 - PRJ-20211004.1403 - Annual Water Level Assessment for FY2021 \(MG7:O2\) - Active](#)
[VCGCD - Adm - PPM - Project - PRG-8000 - PRJ-20210805.1445 - GMA 15 Joint Planning for 3rd Planning Cycle \(MG7:O2\) - Active](#)
[VCGCD - Adm - PPM - Project - PRG-4000 - PRJ-20211012.0946 - Annual Water Level Assessment for FY2022 \(MG7:O2\) - Active](#)

Discussion relate to Performance Standard:

The District estimates **6.6** feet of change in water levels in the Gulf Coast Aquifer within Victoria County, a positive change (rebound/recovery). The District is has engaged Dr. Steve Young of Intera, Inc to assess water levels and water level changes using geostatistical methods. This approach should develop a better

estimate of water level trends and assist the District in evaluating the achievement of desired future conditions.

The desired future condition for Victoria County is stated as follows: “Drawdown of the Gulf Coast Aquifer System shall not exceed an average of 5 feet in December 2069 from estimated year 2000 conditions.”

Based on water level trends, the District concludes that the condition of the Gulf Coast Aquifer within Victoria County is in compliance with the District’s desired future condition.

Achievement Level: **FULL**

Review of Management Plan Goals

Based on the review of the activities and projects of the Victoria County Groundwater Conservation District Management Plan between October 1, 2020 and September 30, 2021 and an assessment of the performance standards, the District has determined that **all** goals and associated objectives established within the Management Plan of the District have been fully achieved during the fiscal year ending September 30, 2021.

Compilation of Projects for FY2021

VCGCD - Adm - PPM - Project - PRG-2000 - PRJ-20210803.1524 - Promote Conservation for FY2021 (MG6:O1) - Closed

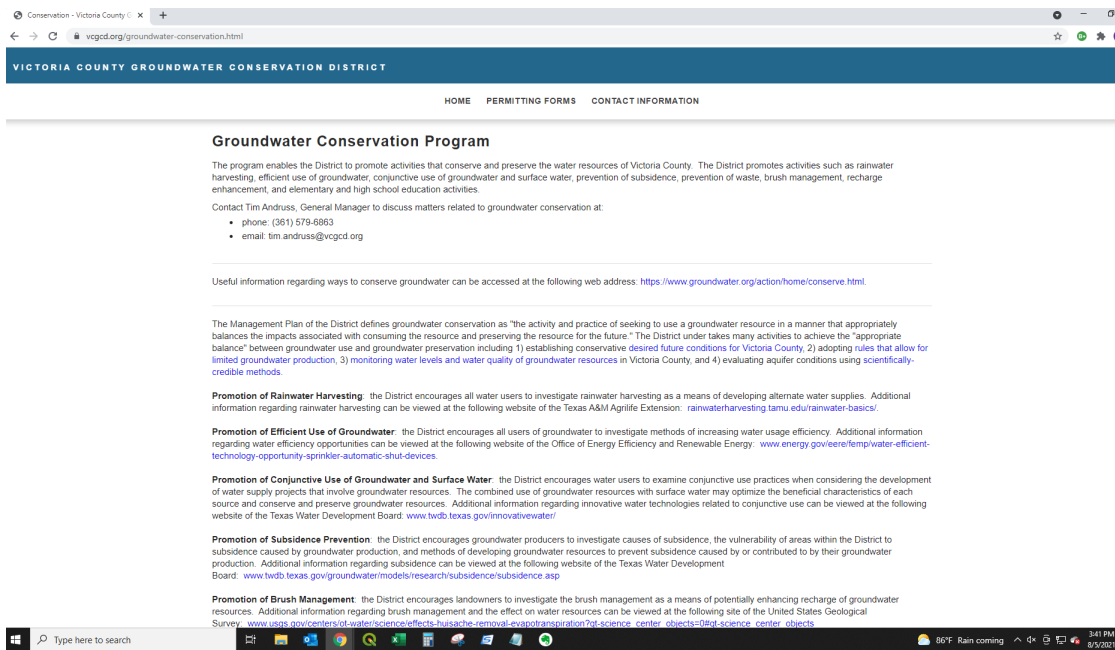
Project Description: promote conservation, especially groundwater conservation, during the fiscal year.

Associated Management Plan Goals, Objectives, and Performance Standards:
[VCGCD - Adm - OPM - Management Plan Goal 6 - Addressing Conservation - FY2021](#)

Project Details:

On August 5, 2021, the webpage maintained by the District related to Groundwater Conservation (<https://www.vcgcd.org/groundwater-conservation.html>) was updated to include information and references related to rainwater harvesting, efficient use of groundwater, conjunctive use of groundwater and surface water, subsidence prevention, brush management, and recharge enhancement.

VCGCD - Webpage re Conservation Screen Capture - 20210805.png



See: [VCGCD - Adm - PPM - Project - PRG-2000 - PRJ-20210930.0908 - Promote Conservation for FY2022 \(MG6:O1\) - Active](#)

Project Review of Goals, Objectives, Performance Standards, and Deliverables:

The District addressed and promoted conservation, recharge enhancement, rainwater harvesting, precipitation enhancement, or brush control by promoting related educational publications on the website of the District through this project during FY2021.

Note Template Link: [VCGCD - Adm - PPM - Project - ProgramID - PRJ-DateTime - ProjectName - StatusCode](#)

VCGCD - Adm - PPM - Project - PRG-3000 - PRJ-20201124.0930 - Groundwater Production Report Processing for CY2020 (MG1:O2) - Closed

Project Description: Collect and record groundwater production for non-exempt use wells for reporting period January 1, 2020 to December 31, 2020.

Associated Management Plan Goals, Objectives, and Performance Standards:
[VCGCD - Adm - OPM - Management Plan Goal 1 - Providing the Most Efficient Use of Groundwater - FY2021](#)

Deliverables:

1. PDF files of GPR Notices.
2. Enforcement case notes related to failures to report groundwater production.
3. Summary of reported groundwater production:
 1. Calculated total volume of groundwater production reported at the end of the fiscal year.

Project Details:

Task 1: Prepare GIS for Development of GPR Notices

- Step 1: QA/QC well data in GIS
 - Responsible Party: General Manager

- Step 2: Update QGIS Atlas Layout
 - Responsible Party: General Manager
 - Data Maintenance - 20201123.1045.qgz



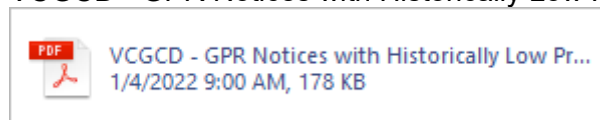
- VCGCD - GPR Atlas.qpt



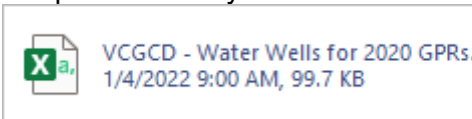
Task 2: Produce GPR Notices

- Step 1: Produce PDF of GPR Notices
 - Responsible Party: General Manager
 - [VCGCD - Adm - PPM - Project - PRG-3000 - PRJ-20201124:0930a - GPR Notices for 2020 for Grandfathered Wells](#)
 - [VCGCD - Adm - PPM - Project - PRG-3000 - PRJ-20201124:0930b - GPR Notices for 2020 for Non-Grandfathered Wells](#)
 - [VCGCD - Adm - PPM - Project - PRG-3000 - PRJ-20201124:0930c - GPR Notices for 2020 for Replacement Wells](#)

VCGCD - GPR Notices with Historically Low Production - 20201222.pdf



- Step 2: Print GPR Notices
 - Responsible Party: Office Assistant

- Step 3: Print envelopes for Notices
 - Responsible Party: Office Assistant
 - 

Task 3: Transmit GPR Notices

- Step 1: Mail GPR Notices
 - Responsible Party: Office Assistant
- Step 2: Document transmittal of GPR Notices

- Responsible Party: Permitting Technician

Task 4: Process Submitted GPRs

- Step 1: Process GPRs Note using space Workflow: GMa - Production Report Processing (GPRs)
 - Responsible Party: Permitting Technician
- Step 2: Produce listings of GPR Note Links for GPRs Received
 - Responsible Party: Permitting Technician

List of GPRs submitted for CY2020:

1. [VCGCD - GMa - Pe - Production Reports - GPR-20210106-01 - NW-000709 - 2020 - Administratively Complete](#)
2. [VCGCD - GMa - Pe - Production Reports - GPR-20210106-02 - NW-001340 - 2020 - Administratively Complete](#)
3. [VCGCD - GMa - Pe - Production Reports - GPR-20210106-03 - NW-000973 - 2020 - Administratively Complete](#)
4. [VCGCD - GMa - Pe - Production Reports - GPR-20210106-04 - GW-000759 - 2020 - Administratively Complete](#)
5. [VCGCD - GMa - Pe - Production Reports - GPR-20210106-05 - NW-000149 - 2020 - Administratively Complete](#)
6. [VCGCD - GMa - Pe - Production Reports - GPR-20210111-01 - NW-000453 - 2020 - Administratively Complete](#)
7. [VCGCD - GMa - Pe - Production Reports - GPR-20210111-03 - NW-000590 - 2020 - Administratively Complete](#)
8. [VCGCD - GMa - Pe - Production Reports - GPR-20210111-04 - NW-001498 - 2020 - Administratively Complete](#)
9. [VCGCD - GMa - Pe - Production Reports - GPR-20210111-05 - GW-000559 - 2020 - Administratively Complete](#)
10. [VCGCD - GMa - Pe - Production Reports - GPR-20210111-06 - GW-000560 - 2020 - Administratively Complete](#)
11. [VCGCD - GMa - Pe - Production Reports - GPR-20210111-07 - GW-000561 - 2020 - Administratively Complete](#)
12. [VCGCD - GMa - Pe - Production Reports - GPR-20210111-08 - GW-000369 - 2020 - Administratively Complete](#)
13. [VCGCD - GMa - Pe - Production Reports - GPR-20210111-09 - GW-000370 - 2020 - Administratively Complete](#)
14. [VCGCD - GMa - Pe - Production Reports - GPR-20210111-10 - GW-000371 - 2020 - Administratively Complete](#)
15. [VCGCD - GMa - Pe - Production Reports - GPR-20210111-11 - NW-001242 - 2020 - Administratively Complete](#)
16. [VCGCD - GMa - Pe - Production Reports - GPR-20210111-12 - NW-001059 - 2020 - Administratively Complete](#)
17. [VCGCD - GMa - Pe - Production Reports - GPR-20210111-13 - GW-000571 - 2020 - Administratively Complete](#)
18. [VCGCD - GMa - Pe - Production Reports - GPR-20210111-15 - R1GW-000521 - 2020 - Administratively Complete](#)
19. [VCGCD - GMa - Pe - Production Reports - GPR-20210111-16 - NW-001329 - 2020 - Administratively Complete](#)
20. [VCGCD - GMa - Pe - Production Reports - GPR-20210111-17 - GW-000601 - 2020 - Administratively Complete](#)
21. [VCGCD - GMa - Pe - Production Reports - GPR-20210111-18 - GW-000602 - 2020 - Administratively Complete](#)

22. [VCGCD - GMa - Pe - Production Reports - GPR-20210111-19 - GW-000603 - 2020 - Administratively Complete](#)
23. [VCGCD - GMa - Pe - Production Reports - GPR-20210111-20 - GW-000978 - 2020 - Administratively Complete](#)
24. [VCGCD - GMa - Pe - Production Reports - GPR-20210111-21 - GW-000246 - 2020 - Administratively Complete](#)
25. [VCGCD - GMa - Pe - Production Reports - GPR-20210111-22 - NW-000722 - 2020 - Administratively Complete](#)
26. [VCGCD - GMa - Pe - Production Reports - GPR-20210111-23 - GW-000107 - 2020 - Administratively Complete](#)
27. [VCGCD - GMa - Pe - Production Reports - GPR-20210111-24 - GW-000108 - 2020 - Administratively Complete](#)
28. [VCGCD - GMa - Pe - Production Reports - GPR-20210111-25 - NW-000426 - 2020 - Administratively Complete](#)
29. [VCGCD - GMa - Pe - Production Reports - GPR-20210111-26 - NW-000111 - 2020 - Administratively Complete](#)
30. [VCGCD - GMa - Pe - Production Reports - GPR-20210111-27 - NW-000573 - 2020 - Administratively Complete](#)
31. [VCGCD - GMa - Pe - Production Reports - GPR-20210111-28 - GW-000376 - 2020 - Administratively Complete](#)
32. [VCGCD - GMa - Pe - Production Reports - GPR-20210111-29 - NW-000718 - 2020 - Administratively Complete](#)
33. [VCGCD - GMa - Pe - Production Reports - GPR-20210111-30 - NW-000715 - 2020 - Administratively Complete](#)
34. [VCGCD - GMa - Pe - Production Reports - GPR-20210111-31 - NW-000609 - 2020 - Administratively Complete](#)
35. [VCGCD - GMa - Pe - Production Reports - GPR-20210111-32 - NW-001296 - 2020 - Administratively Complete](#)
36. [VCGCD - GMa - Pe - Production Reports - GPR-20210111-33 - NW-000708 - 2020 - Administratively Complete](#)
37. [VCGCD - GMa - Pe - Production Reports - GPR-20210111-34 - GW-000306 - 2020 - Administratively Complete](#)
38. [VCGCD - GMa - Pe - Production Reports - GPR-20210111-35 - GW-000307 - 2020 - Administratively Complete](#)
39. [VCGCD - GMa - Pe - Production Reports - GPR-20210111-36 - GW-000308 - 2020 - Administratively Complete](#)
40. [VCGCD - GMa - Pe - Production Reports - GPR-20210111-37 - GW-000091 - 2020 - Administratively Complete](#)
41. [VCGCD - GMa - Pe - Production Reports - GPR-20210111-38 - NW-001440 - 2020 - Administratively Complete](#)
42. [VCGCD - GMa - Pe - Production Reports - GPR-20210111-39 - GW-000240 - 2020 - Administratively Complete](#)
43. [VCGCD - GMa - Pe - Production Reports - GPR-20210111-40 - NW-001364 - 2020 - Administratively Complete](#)
44. [VCGCD - GMa - Pe - Production Reports - GPR-20210112-01 - NW-000510 - 2020 - Administratively Complete](#)
45. [VCGCD - GMa - Pe - Production Reports - GPR-20210113-01 - NW-000454 - 2020 - Administratively Complete](#)
46. [VCGCD - GMa - Pe - Production Reports - GPR-20210113-02 - GW-000513 - 2020 - Administratively Complete](#)
47. [VCGCD - GMa - Pe - Production Reports - GPR-20210113-03 - GW-001012 - 2020 - Administratively Complete](#)
48. [VCGCD - GMa - Pe - Production Reports - GPR-20210113-04 - GW-001013 - 2020 - Administratively Complete](#)
49. [VCGCD - GMa - Pe - Production Reports - GPR-20210114-01 - GW-000372 - 2020 - Administratively Complete](#)
50. [VCGCD - GMa - Pe - Production Reports - GPR-20210114-02 - NW-000591 - 2020 - Administratively Complete](#)

51. [VCGCD - GMa - Pe - Production Reports - GPR-20210114-03 - NW-001379 - 2020 - Administratively Complete](#)
52. [VCGCD - GMa - Pe - Production Reports - GPR-20210114-04 - NW-001410 - 2020 - Administratively Complete](#)
53. [VCGCD - GMa - Pe - Production Reports - GPR-20210114-05 - GW-001010 - 2020 - Administratively Complete](#)
54. [VCGCD - GMa - Pe - Production Reports - GPR-20210114-06 - GW-000688 - 2020 - Administratively Complete](#)
55. [VCGCD - GMa - Pe - Production Reports - GPR-20210114-07 - NW-000563 - 2020 - Administratively Complete](#)
56. [VCGCD - GMa - Pe - Production Reports - GPR-20210114-08 - NW-001160 - 2020 - Administratively Complete](#)
57. [VCGCD - GMa - Pe - Production Reports - GPR-20210114-09 - NW-001161 - 2020 - Administratively Complete](#)
58. [VCGCD - GMa - Pe - Production Reports - GPR-20210114-10 - NW-000747 - 2020 - Administratively Complete](#)
59. [VCGCD - GMa - Pe - Production Reports - GPR-20210115-01 - NW-000217 - 2020 - Administratively Complete](#)
60. [VCGCD - GMa - Pe - Production Reports - GPR-20210115-02 - NW-001386 - 2020 - Administratively Complete](#)
61. [VCGCD - GMa - Pe - Production Reports - GPR-20210115-03 - NW-000101 - 2020 - Administratively Complete](#)
62. [VCGCD - GMa - Pe - Production Reports - GPR-20210115-04 - NW-000803 - 2020 - Administratively Complete](#)
63. [VCGCD - GMa - Pe - Production Reports - GPR-20210119-01 - NW-000212 - 2020 - Administratively Complete](#)
64. [VCGCD - GMa - Pe - Production Reports - GPR-20210120-02 - NW-000460 - 2020 - Administratively Complete](#)
65. [VCGCD - GMa - Pe - Production Reports - GPR-20210120-03 - NW-001353 - 2020 - Administratively Complete](#)
66. [VCGCD - GMa - Pe - Production Reports - GPR-20210120-04 - NW-000595 - 2020 - Administratively Complete](#)
67. [VCGCD - GMa - Pe - Production Reports - GPR-20210120-05 - NW-000443 - 2020 - Administratively Complete](#)
68. [VCGCD - GMa - Pe - Production Reports - GPR-20210120-06 - R1GW-000469 - 2020 - Administratively Complete](#)
69. [VCGCD - GMa - Pe - Production Reports - GPR-20210120-07 - GW-000139 - 2020 - Administratively Complete](#)
70. [VCGCD - GMa - Pe - Production Reports - GPR-20210120-08 - GW-000239 - 2020 - Administratively Complete](#)
71. [VCGCD - GMa - Pe - Production Reports - GPR-20210120-09 - GW-000754 - 2020 - Administratively Complete](#)
72. [VCGCD - GMa - Pe - Production Reports - GPR-20210120-10 - GW-000755 - 2020 - Administratively Complete](#)
73. [VCGCD - GMa - Pe - Production Reports - GPR-20210120-11 - GW-000756 - 2020 - Administratively Complete](#)
74. [VCGCD - GMa - Pe - Production Reports - GPR-20210120-12 - GW-000542 - 2020 - Administratively Complete](#)
75. [VCGCD - GMa - Pe - Production Reports - GPR-20210120-13 - GW-000543 - 2020 - Administratively Complete](#)
76. [VCGCD - GMa - Pe - Production Reports - GPR-20210120-14 - GW-000544 - 2020 - Administratively Complete](#)
77. [VCGCD - GMa - Pe - Production Reports - GPR-20210120-15 - NW-000209 - 2020 - Administratively Complete](#)
78. [VCGCD - GMa - Pe - Production Reports - GPR-20210120-16 - NW-000430 - 2020 - Administratively Complete](#)
79. [VCGCD - GMa - Pe - Production Reports - GPR-20210121-01 - NW-001252 - 2020 - Administratively Complete](#)

80. [VCGCD - GMa - Pe - Production Reports - GPR-20210121-02 - NW-000707 - 2020 - Administratively Complete](#)
81. [VCGCD - GMa - Pe - Production Reports - GPR-20210121-03 - NW-000600 - 2020 - Administratively Complete](#)
82. [VCGCD - GMa - Pe - Production Reports - GPR-20210121-04 - NW-000601 - 2020 - Administratively Complete](#)
83. [VCGCD - GMa - Pe - Production Reports - GPR-20210121-05 - GW-000995 - 2020 - Administratively Complete](#)
84. [VCGCD - GMa - Pe - Production Reports - GPR-20210121-06 - NW-001415 - 2020 - Administratively Complete](#)
85. [VCGCD - GMa - Pe - Production Reports - GPR-20210121-07 - GW-000309 - 2020 - Administratively Complete](#)
86. [VCGCD - GMa - Pe - Production Reports - GPR-20210121-08 - GW-000713 - 2020 - Administratively Complete](#)
87. [VCGCD - GMa - Pe - Production Reports - GPR-20210122-01 - GW-000687 - 2020 - Administratively Complete](#)
88. [VCGCD - GMa - Pe - Production Reports - GPR-20210122-02 - R1GW-000238 - 2020 - Administratively Complete](#)
89. [VCGCD - GMa - Pe - Production Reports - GPR-20210122-03 - NW-001446 - 2020 - Administratively Complete](#)
90. [VCGCD - GMa - Pe - Production Reports - GPR-20210122-04 - NW-001497 - 2020 - Administratively Complete](#)
91. [VCGCD - GMa - Pe - Production Reports - GPR-20210125-01 - NW-000384 - 2020 - Administratively Complete](#)
92. [VCGCD - GMa - Pe - Production Reports - GPR-20210125-02 - GW-000711 - 2020 - Administratively Complete](#)
93. [VCGCD - GMa - Pe - Production Reports - GPR-20210125-03 - GW-000474 - 2020 - Administratively Complete](#)
94. [VCGCD - GMa - Pe - Production Reports - GPR-20210125-04 - GW-000475 - 2020 - Administratively Complete](#)
95. [VCGCD - GMa - Pe - Production Reports - GPR-20210125-05 - GW-000476 - 2020 - Administratively Complete](#)
96. [VCGCD - GMa - Pe - Production Reports - GPR-20210125-06 - GW-000477 - 2020 - Administratively Complete](#)
97. [VCGCD - GMa - Pe - Production Reports - GPR-20210125-07 - GW-000478 - 2020 - Administratively Complete](#)
98. [VCGCD - GMa - Pe - Production Reports - GPR-20210125-08 - NW-001295 - 2020 - Administratively Complete](#)
99. [VCGCD - GMa - Pe - Production Reports - GPR-20210125-09 - NW-001458 - 2020 - Administratively Complete](#)
100. [VCGCD - GMa - Pe - Production Reports - GPR-20210125-10 - GW-000532 - 2020 - Administratively Complete](#)
101. [VCGCD - GMa - Pe - Production Reports - GPR-20210125-11 - GW-000241 - 2020 - Administratively Complete](#)
102. [VCGCD - GMa - Pe - Production Reports - GPR-20210125-12 - GW-000242 - 2020 - Administratively Complete](#)
103. [VCGCD - GMa - Pe - Production Reports - GPR-20210125-13 - GW-000243 - 2020 - Administratively Complete](#)
104. [VCGCD - GMa - Pe - Production Reports - GPR-20210125-14 - GW-000244 - 2020 - Administratively Complete](#)
105. [VCGCD - GMa - Pe - Production Reports - GPR-20210125-15 - GW-000245 - 2020 - Administratively Complete](#)
106. [VCGCD - GMa - Pe - Production Reports - GPR-20210125-16 - GW-000531 - 2020 - Administratively Complete](#)
107. [VCGCD - GMa - Pe - Production Reports - GPR-20210127-01 - GW-000678 - 2020 - Administratively Complete](#)
108. [VCGCD - GMa - Pe - Production Reports - GPR-20210129-01 - GW-000732 - 2020 - Administratively Complete](#)

109. [VCGCD - GMa - Pe - Production Reports - GPR-20210129-02 - GW-000733 - 2020 - Administratively Complete](#)
110. [VCGCD - GMa - Pe - Production Reports - GPR-20210129-03 - NW-000119 - 2020 - Administratively Complete](#)
111. [VCGCD - GMa - Pe - Production Reports - GPR-20210129-04 - GW-000314 - 2020 - Administratively Complete](#)
112. [VCGCD - GMa - Pe - Production Reports - GPR-20210129-05 - GW-000315 - 2020 - Administratively Complete](#)
113. [VCGCD - GMa - Pe - Production Reports - GPR-20210129-06 - GW-000710 - 2020 - Administratively Complete](#)
114. [VCGCD - GMa - Pe - Production Reports - GPR-20210129-07 - GW-000986 - 2020 - Administratively Complete](#)
115. [VCGCD - GMa - Pe - Production Reports - GPR-20210129-08 - GW-000005 - 2020 - Administratively Complete](#)
116. [VCGCD - GMa - Pe - Production Reports - GPR-20210129-09 - GW-000006 - 2020 - Administratively Complete](#)
117. [VCGCD - GMa - Pe - Production Reports - GPR-20210129-10 - GW-000007 - 2020 - Administratively Complete](#)
118. [VCGCD - GMa - Pe - Production Reports - GPR-20210129-11 - GW-000008 - 2020 - Administratively Complete](#)
119. [VCGCD - GMa - Pe - Production Reports - GPR-20210129-12 - GW-000009 - 2020 - Administratively Complete](#)
120. [VCGCD - GMa - Pe - Production Reports - GPR-20210129-13 - GW-000010 - 2020 - Administratively Complete](#)
121. [VCGCD - GMa - Pe - Production Reports - GPR-20210129-14 - GW-000011 - 2020 - Administratively Complete](#)
122. [VCGCD - GMa - Pe - Production Reports - GPR-20210129-15 - GW-000012 - 2020 - Administratively Complete](#)
123. [VCGCD - GMa - Pe - Production Reports - GPR-20210129-16 - GW-000013 - 2020 - Administratively Complete](#)
124. [VCGCD - GMa - Pe - Production Reports - GPR-20210129-17 - GW-000014 - 2020 - Administratively Complete](#)
125. [VCGCD - GMa - Pe - Production Reports - GPR-20210129-18 - NW-000116 - 2020 - Administratively Complete](#)
126. [VCGCD - GMa - Pe - Production Reports - GPR-20210129-19 - GW-000510 - 2020 - Administratively Complete](#)
127. [VCGCD - GMa - Pe - Production Reports - GPR-20210202-01 - NW-001194 - 2020 - Administratively Complete](#)
128. [VCGCD - GMa - Pe - Production Reports - GPR-20210202-02 - NW-001229 - 2020 - Administratively Complete](#)
129. [VCGCD - GMa - Pe - Production Reports - GPR-20210203-01 - NW-000672 - 2020 - Administratively Complete](#)
130. [VCGCD - GMa - Pe - Production Reports - GPR-20210205-01 - GW-001009 - 2020 - Administratively Complete](#)
131. [VCGCD - GMa - Pe - Production Reports - GPR-20210210-01 - NW-000626 - 2020 - Administratively Complete](#)
132. [VCGCD - GMa - Pe - Production Reports - GPR-20210224-01 - NW-001480 - 2020 - Administratively Complete](#)
133. [VCGCD - GMa - Pe - Production Reports - GPR-20210225-01 - NW-000887 - 2020 - Administratively Complete](#)
134. [VCGCD - GMa - Pe - Production Reports - GPR-20210301-01 - GW-000972 - 2020 - Administratively Complete](#)
135. [VCGCD - GMa - Pe - Production Reports - GPR-20210309-01 - NW-000437 - 2020 - Administratively Complete](#)
136. [VCGCD - GMa - Pe - Production Reports - GPR-20210311-01 - NW-000513 - 2020 - Administratively Complete](#)
137. [VCGCD - GMa - Pe - Production Reports - GPR-20210315-01 - GW-000696 - 2020 - Administratively Complete](#)

138. [VCGCD - GMa - Pe - Production Reports - GPR-20210315-02 - GW-000697 - 2020 - Administratively Complete](#)
139. [VCGCD - GMa - Pe - Production Reports - GPR-20210322-01 - NW-000397 - 2020 - Administratively Complete](#)
140. [VCGCD - GMa - Pe - Production Reports - GPR-20210405-01 - NW-000346 - 2020 - Administratively Complete](#)
141. [VCGCD - GMa - Pe - Production Reports - GPR-20210415-01 - NW-000210 - 2020 - Administratively Complete](#)
142. [VCGCD - GMa - Pe - Production Reports - GPR-20210503-01 - GW-000138 - 2020 - Administratively Complete](#)
143. [VCGCD - GMa - Pe - Production Reports - GPR-20210504-01 - GW-000565 - 2020 - Administratively Complete](#)
144. [VCGCD - GMa - Pe - Production Reports - GPR-20210504-02 - GW-000566 - 2020 - Administratively Complete](#)
145. [VCGCD - GMa - Pe - Production Reports - GPR-20210504-03 - GW-000568 - 2020 - Administratively Complete](#)
146. [VCGCD - GMa - Pe - Production Reports - GPR-20210504-04 - GW 000569 - 2020 - Administratively Complete](#)
147. [VCGCD - GMa - Pe - Production Reports - GPR-20210504-05 - NW 000618 - 2020 - Administratively Complete](#)

On May 21, 2021, the Board considered groundwater production reporting: [VCGCD - Adm - MM - Matter For Consideration - MFC-20210521-3.2 - Groundwater Production](#). The Board authorized the processing enforcement cases to address failures to report groundwater production as required by the Rules of the District.

Based on a review of the records of the District, the following enforcement cases were initiated:

1. [VCGCD - GMa - CIE - Enforcement Case - EC-20210617-01 - Failure to Report Groundwater Production for CY2020 by Well GW-000101 - Open](#)
2. [VCGCD - GMa - CIE - Enforcement Case - EC-20210617-02 - Failure to Report Groundwater Production for CY2020 by Well GW-000102 - Open](#)
3. [VCGCD - GMa - CIE - Enforcement Case - EC-20210617-03 - Failure to Report Groundwater Production for CY2020 by Well GW-000311 - Open](#)
4. [VCGCD - GMa - CIE - Enforcement Case - EC-20210617-04 - Failure to Report Groundwater Production for CY2020 by Well GW-000312 - Open](#)
5. [VCGCD - GMa - CIE - Enforcement Case - EC-20210617-05 - Failure to Report Groundwater Production for CY2020 by Well GW-000340 - Open](#)
6. [VCGCD - GMa - CIE - Enforcement Case - EC-20210617-06 - Failure to Report Groundwater Production for CY2020 by Well GW-000341 - Open](#)
7. [VCGCD - GMa - CIE - Enforcement Case - EC-20210617-07 - Failure to Report Groundwater Production for CY2020 by Well GW-000374 - Open](#)
8. [VCGCD - GMa - CIE - Enforcement Case - EC-20210617-08 - Failure to Report Groundwater Production for CY2020 by Well GW-000377 - Open](#)
9. [VCGCD - GMa - CIE - Enforcement Case - EC-20210617-09 - Failure to Report Groundwater Production for CY2020 by Well GW-000394 - Open](#)
10. [VCGCD - GMa - CIE - Enforcement Case - EC-20210617-10 - Failure to Report Groundwater Production for CY2020 by Well GW-000464 - Open](#)
11. [VCGCD - GMa - CIE - Enforcement Case - EC-20210617-11 - Failure to Report Groundwater Production for CY2020 by Well GW-000466 - Open](#)
12. [VCGCD - GMa - CIE - Enforcement Case - EC-20210617-12 - Failure to Report Groundwater Production for CY2020 by Well GW-000547 - Open](#)
13. [VCGCD - GMa - CIE - Enforcement Case - EC-20210617-13 - Failure to Report Groundwater Production for CY2020 by Well GW-000548 - Open](#)
14. [VCGCD - GMa - CIE - Enforcement Case - EC-20210617-14 - Failure to Report Groundwater Production for CY2020 by Well GW-000557 - Open](#)
15. [VCGCD - GMa - CIE - Enforcement Case - EC-20210617-15 - Failure to Report Groundwater Production for CY2020 by Well GW-000563 - Open](#)

16. [VCgcd - GMa - CIE - Enforcement Case - EC-20210617-16 - Failure to Report Groundwater Production for CY2020 by Well GW-000567 - Open](#)
17. [VCgcd - GMa - CIE - Enforcement Case - EC-20210617-17 - Failure to Report Groundwater Production for CY2020 by Well GW-000586 - Open](#)
18. [VCgcd - GMa - CIE - Enforcement Case - EC-20210617-18 - Failure to Report Groundwater Production for CY2020 by Well GW-000587 - Open](#)
19. [VCgcd - GMa - CIE - Enforcement Case - EC-20210617-19 - Failure to Report Groundwater Production for CY2020 by Well GW-000618 - Open](#)
20. [VCgcd - GMa - CIE - Enforcement Case - EC-20210617-20 - Failure to Report Groundwater Production for CY2020 by Well GW-000619 - Open](#)
21. [VCgcd - GMa - CIE - Enforcement Case - EC-20210617-21 - Failure to Report Groundwater Production for CY2020 by Well GW-000689 - Open](#)
22. [VCgcd - GMa - CIE - Enforcement Case - EC-20210617-22 - Failure to Report Groundwater Production for CY2020 by Well GW-000690 - Open](#)
23. [VCgcd - GMa - CIE - Enforcement Case - EC-20210617-46 - Failure to Report Groundwater Production for CY2020 by Well GW-000693 - Open](#)
24. [VCgcd - GMa - CIE - Enforcement Case - EC-20210617-47 - Failure to Report Groundwater Production for CY2020 by Well GW-000694 - Open](#)
25. [VCgcd - GMa - CIE - Enforcement Case - EC-20210617-48 - Failure to Report Groundwater Production for CY2020 by Well GW-000695 - Open](#)
26. [VCgcd - GMa - CIE - Enforcement Case - EC-20210617-49 - Failure to Report Groundwater Production for CY2020 by Well GW-000720 - Open](#)
27. [VCgcd - GMa - CIE - Enforcement Case - EC-20210617-50 - Failure to Report Groundwater Production for CY2020 by Well GW-000734 - Open](#)
28. [VCgcd - GMa - CIE - Enforcement Case - EC-20210621-01 - Failure to Report Groundwater Production for CY2020 by Well GW-000760 - Open](#)
29. [VCgcd - GMa - CIE - Enforcement Case - EC-20210621-02 - Failure to Report Groundwater Production for CY2020 by Well GW-000768 - Open](#)
30. [VCgcd - GMa - CIE - Enforcement Case - EC-20210621-03 - Failure to Report Groundwater Production for CY2020 by Well GW-000773 - Open](#)
31. [VCgcd - GMa - CIE - Enforcement Case - EC-20210621-04 - Failure to Report Groundwater Production for CY2020 by Well GW-000952 - Open](#)
32. [VCgcd - GMa - CIE - Enforcement Case - EC-20210621-05 - Failure to Report Groundwater Production for CY2020 by Well GW-000984 - Open](#)
33. [VCgcd - GMa - CIE - Enforcement Case - EC-20210621-06 - Failure to Report Groundwater Production for CY2020 by Well GW-000989 - Open](#)
34. [VCgcd - GMa - CIE - Enforcement Case - EC-20210621-07 - Failure to Report Groundwater Production for CY2020 by Well GW-000999 - Open](#)
35. [VCgcd - GMa - CIE - Enforcement Case - EC-20210621-08 - Failure to Report Groundwater Production for CY2020 by Well GW-001002 - Open](#)
36. [VCgcd - GMa - CIE - Enforcement Case - EC-20210621-09 - Failure to Report Groundwater Production for CY2020 by Well GW-001017 - Open](#)
37. [VCgcd - GMa - CIE - Enforcement Case - EC-20210621-10 - Failure to Report Groundwater Production for CY2020 by Well GW-001023 - Open](#)
38. [VCgcd - GMa - CIE - Enforcement Case - EC-20210621-11 - Failure to Report Groundwater Production for CY2020 by Well GW-001024 - Open](#)
39. [VCgcd - GMa - CIE - Enforcement Case - EC-20210621-12 - Failure to Report Groundwater Production for CY2020 by Well NW-000161 - Open](#)
40. [VCgcd - GMa - CIE - Enforcement Case - EC-20210621-13 - Failure to Report Groundwater Production for CY2020 by Well NW-000179 - Open](#)
41. [VCgcd - GMa - CIE - Enforcement Case - EC-20210621-14 - Failure to Report Groundwater Production for CY2020 by Well NW-000206 - Open](#)
42. [VCgcd - GMa - CIE - Enforcement Case - EC-20210621-15 - Failure to Report Groundwater Production for CY2020 by Well NW-000208 - Open](#)
43. [VCgcd - GMa - CIE - Enforcement Case - EC-20210621-16 - Failure to Report Groundwater Production for CY2020 by Well NW-000211 - Open](#)
44. [VCgcd - GMa - CIE - Enforcement Case - EC-20210621-17 - Failure to Report Groundwater Production for CY2020 by Well NW-000320 - Open](#)

45. [VCgcd - GMa - CIE - Enforcement Case - EC-20210621-18 - Failure to Report Groundwater Production for CY2020 by Well NW-000332 - Open](#)
46. [VCgcd - GMa - CIE - Enforcement Case - EC-20210621-19 - Failure to Report Groundwater Production for CY2020 by Well NW-000388 - Open](#)
47. [VCgcd - GMa - CIE - Enforcement Case - EC-20210621-20 - Failure to Report Groundwater Production for CY2020 by Well NW-000409 - Open](#)
48. [VCgcd - GMa - CIE - Enforcement Case - EC-20210621-21 - Failure to Report Groundwater Production for CY2020 by Well NW-000428 - Open](#)
49. [VCgcd - GMa - CIE - Enforcement Case - EC-20210621-22 - Failure to Report Groundwater Production for CY2020 by Well NW-000429 - Open](#)
50. [VCgcd - GMa - CIE - Enforcement Case - EC-20210621-23 - Failure to Report Groundwater Production for CY2020 by Well NW-000483 - Open](#)
51. [VCgcd - GMa - CIE - Enforcement Case - EC-20210621-24 - Failure to Report Groundwater Production for CY2020 by Well NW-000533 - Open](#)
52. [VCgcd - GMa - CIE - Enforcement Case - EC-20210621-25 - Failure to Report Groundwater Production for CY2020 by Well NW-000559 - Open](#)
53. [VCgcd - GMa - CIE - Enforcement Case - EC-20210621-26 - Failure to Report Groundwater Production for CY2020 by Well NW-000591 - Open](#)
54. [VCgcd - GMa - CIE - Enforcement Case - EC-20210621-27 - Failure to Report Groundwater Production for CY2020 by Well NW-000622 - Open](#)
55. [VCgcd - GMa - CIE - Enforcement Case - EC-20210621-28 - Failure to Report Groundwater Production for CY2020 by Well NW-000651 - Open](#)
56. [VCgcd - GMa - CIE - Enforcement Case - EC-20210621-29 - Failure to Report Groundwater Production for CY2020 by Well NW-000682 - Open](#)
57. [VCgcd - GMa - CIE - Enforcement Case - EC-20210621-30 - Failure to Report Groundwater Production for CY2020 by Well NW-000750 - Open](#)
58. [VCgcd - GMa - CIE - Enforcement Case - EC-20210621-31 - Failure to Report Groundwater Production for CY2020 by Well NW-000759 - Open](#)
59. [VCgcd - GMa - CIE - Enforcement Case - EC-20210621-32 - Failure to Report Groundwater Production for CY2020 by Well NW-000795 - Open](#)
60. [VCgcd - GMa - CIE - Enforcement Case - EC-20210621-33 - Failure to Report Groundwater Production for CY2020 by Well NW-000809 - Open](#)
61. [VCgcd - GMa - CIE - Enforcement Case - EC-20210621-34 - Failure to Report Groundwater Production for CY2020 by Well NW-000824 - Open](#)
62. [VCgcd - GMa - CIE - Enforcement Case - EC-20210621-35 - Failure to Report Groundwater Production for CY2020 by Well NW-000827 - Open](#)
63. [VCgcd - GMa - CIE - Enforcement Case - EC-20210621-36 - Failure to Report Groundwater Production for CY2020 by Well NW-000846 - Open](#)
64. [VCgcd - GMa - CIE - Enforcement Case - EC-20210621-37 - Failure to Report Groundwater Production for CY2020 by Well NW-000869 - Open](#)
65. [VCgcd - GMa - CIE - Enforcement Case - EC-20210621-38 - Failure to Report Groundwater Production for CY2020 by Well NW-001142 - Open](#)
66. [VCgcd - GMa - CIE - Enforcement Case - EC-20210621-39 - Failure to Report Groundwater Production for CY2020 by Well NW-001188 - Open](#)
67. [VCgcd - GMa - CIE - Enforcement Case - EC-20210621-40 - Failure to Report Groundwater Production for CY2020 by Well NW-001230 - Open](#)
68. [VCgcd - GMa - CIE - Enforcement Case - EC-20210621-41 - Failure to Report Groundwater Production for CY2020 by Well NW-001343 - Open](#)
69. [VCgcd - GMa - CIE - Enforcement Case - EC-20210621-42 - Failure to Report Groundwater Production for CY2020 by Well NW-001499 - Open](#)
70. [VCgcd - GMa - CIE - Enforcement Case - EC-20210621-43 - Failure to Report Groundwater Production for CY2020 by Well NW-001500 - Open](#)
71. [VCgcd - GMa - CIE - Enforcement Case - EC-20210621-44 - Failure to Report Groundwater Production for CY2020 by Well R1GW-000257 - Open](#)
72. [VCgcd - GMa - CIE - Enforcement Case - EC-20210621-45 - Failure to Report Groundwater Production for CY2020 by Well R1GW-000465 - Open](#)
73. [VCgcd - GMa - CIE - Enforcement Case - EC-20210621-46 - Failure to Report Groundwater Production for CY2020 by Well R1GW-000530 - Open](#)

On December 28, 2021, the District identified the GPRs submitted after May 21, 2021:

1. [VCGCD - GMa - Pe - Production Reports - GPR-20210601-01 - GW-000311 - 2020 - Administratively Complete](#)
2. [VCGCD - GMa - Pe - Production Reports - GPR-20210601-02 - GW-000312 - 2020 - Administratively Complete](#)
3. [VCGCD - GMa - Pe - Production Reports - GPR-20210622-01 - GW-000340 - 2020 - Administratively Complete](#)
4. [VCGCD - GMa - Pe - Production Reports - GPR-20210622-02 - GW-000341 - 2020 - Administratively Complete](#)
5. [VCGCD - GMa - Pe - Production Reports - GPR-20210706-01 - R1GW-000530 - 2020 - Administratively Complete](#)
6. [VCGCD - GMa - Pe - Production Reports - GPR-20210706-02 - GW-000695 - 2020 - Administratively Complete](#)
7. [VCGCD - GMa - Pe - Production Reports - GPR-20210706-03 - GW-000694 - 2020 - Administratively Complete](#)
8. [VCGCD - GMa - Pe - Production Reports - GPR-20210706-04 - GW-000567 - 2020 - Administratively Complete](#)
9. [VCGCD - GMa - Pe - Production Reports - GPR-20210707-01 - NW-000622 - 2020 - Administratively Complete](#)
10. [VCGCD - GMa - Pe - Production Reports - GPR-20210707-02 - NW-000161 - 2020 - Administratively Complete](#)
11. [VCGCD - GMa - Pe - Production Reports - GPR-20210707-03 - GW-000618 - 2020 - Administratively Complete](#)
12. [VCGCD - GMa - Pe - Production Reports - GPR-20210707-04 - GW-000619 - 2020 - Administratively Complete](#)
13. [VCGCD - GMa - Pe - Production Reports - GPR-20210707-05 - GW-001017 - 2020 - Administratively Complete](#)
14. [VCGCD - GMa - Pe - Production Reports - GPR-20210707-06 - NW-000809 - 2020 - Administratively Complete](#)
15. [VCGCD - GMa - Pe - Production Reports - GPR-20210712-01 - GW-000952 - 2020 - Administratively Complete](#)
16. [VCGCD - GMa - Pe - Production Reports - GPR-20210712-02 - NW-000759 - 2020 - Administratively Complete](#)
17. [VCGCD - GMa - Pe - Production Reports - GPR-20210712-03 - GW-001002 - 2020 - Administratively Complete](#)
18. [VCGCD - GMa - Pe - Production Reports - GPR-20210712-04 - GW-000999 - 2020 - Administratively Complete](#)
19. [VCGCD - GMa - Pe - Production Reports - GPR-20210712-05 - NW-000206 - 2020 - Administratively Complete](#)
20. [VCGCD - GMa - Pe - Production Reports - GPR-20210713-02 - GW-000773 - 2020 - Administratively Complete](#)
21. [VCGCD - GMa - Pe - Production Reports - GPR-20210713-03 - NW-000332 - 2020 - Administratively Complete](#)
22. [VCGCD - GMa - Pe - Production Reports - GPR-20210714-01 - NW-000559 - 2020 - Administratively Complete](#)
23. [VCGCD - GMa - Pe - Production Reports - GPR-20210714-02 - GW-000377 - 2020 - Administratively Complete](#)
24. [VCGCD - GMa - Pe - Production Reports - GPR-20210714-03 - GW-000760 - 2020 - Administratively Complete](#)
25. [VCGCD - GMa - Pe - Production Reports - GPR-20210714-04 - GW-000734 - 2020 - Administratively Complete](#)
26. [VCGCD - GMa - Pe - Production Reports - GPR-20210714-05 - GW-000464 - 2020 - Administratively Complete](#)
27. [VCGCD - GMa - Pe - Production Reports - GPR-20210714-06 - R1GW-000465 - 2020 - Administratively Complete](#)
28. [VCGCD - GMa - Pe - Production Reports - GPR-20210714-07 - GW-000466 - 2020 - Administratively Complete](#)

29. [VCGCD - GMa - Pe - Production Reports - GPR-20210714-08 - GW-000689 - 2020 - Administratively Complete](#)
30. [VCGCD - GMa - Pe - Production Reports - GPR-20210714-09 - GW-000690 - 2020 - Administratively Complete](#)
31. [VCGCD - GMa - Pe - Production Reports - GPR-20210714-10 - GW-000989 - 2020 - Administratively Complete](#)
32. [VCGCD - GMa - Pe - Production Reports - GPR-20210715-01 - GW-000768 - 2020 - Administratively Complete](#)
33. [VCGCD - GMa - Pe - Production Reports - GPR-20210715-02 - GW-000768 - 2020 - Administratively Complete](#)
34. [VCGCD - GMa - Pe - Production Reports - GPR-20210715-03 - NW-000651 - 2020 - Administratively Complete](#)
35. [VCGCD - GMa - Pe - Production Reports - GPR-20210715-04 - NW-000780 - 2020 - Administratively Complete](#)
36. [VCGCD - GMa - Pe - Production Reports - GPR-20210715-05 - NW-000824 - 2020 - Administratively Complete](#)
37. [VCGCD - GMa - Pe - Production Reports - GPR-20210716-01 - NW-000388 - 2020 - Administratively Complete](#)
38. [VCGCD - GMa - Pe - Production Reports - GPR-20210720-01 - GW-000547 - 2020 - Administratively Complete](#)
39. [VCGCD - GMa - Pe - Production Reports - GPR-20210720-02 - GW-000548 - 2020 - Administratively Complete](#)
40. [VCGCD - GMa - Pe - Production Reports - GPR-20210721-01 - NW-001500 - 2020 - Administratively Complete](#)
41. [VCGCD - GMa - Pe - Production Reports - GPR-20210721-02 - NW-000483 - 2020 - Administratively Complete](#)
42. [VCGCD - GMa - Pe - Production Reports - GPR-20210721-03 - NW-000827 - 2020 - Administratively Complete](#)
43. [VCGCD - GMa - Pe - Production Reports - GPR-20210722-01 - NW-000750 - 2020 - Administratively Complete](#)
44. [VCGCD - GMa - Pe - Production Reports - GPR-20210722-02 - NW- 000750 - 2020 - Administratively Complete](#)
45. [VCGCD - GMa - Pe - Production Reports - GPR-20210722-04 - NW-000750 - 2020 - Administratively Complete](#)
46. [VCGCD - GMa - Pe - Production Reports - GPR-20210722-05 - NW-000750 - 2020 - Administratively Complete](#)
47. [VCGCD - GMa - Pe - Production Reports - GPR-20210728-01 - NW- 001142 - 2020 - Administratively Complete](#)
48. [VCGCD - GMa - Pe - Production Reports - GPR-20210729-01 - NW-001499 - 2020 - Administratively Complete](#)
49. [VCGCD - GMa - Pe - Production Reports - GPR-20210802-01 - GW-000394 - 2020 - Administratively Complete](#)
50. [VCGCD - GMa - Pe - Production Reports - GPR-20210804-01 - NW-000409 - 2020 - Administratively Complete](#)
51. [VCGCD - GMa - Pe - Production Reports - GPR-20210810-01 - NW-000869 - 2020 - Administratively Complete](#)
52. [VCGCD - GMa - Pe - Production Reports - GPR-20210810-02 - GW-001023 - 2020- Administratively Complete](#)
53. [VCGCD - GMa - Pe - Production Reports - GPR-20210811-01 - NW-000682 - 2020 - Administratively Complete](#)
54. [VCGCD - GMa - Pe - Production Reports - GPR-20210811-02 - NW-000533 - 2020 - Administratively Complete](#)
55. [VCGCD - GMa - Pe - Production Reports - GPR-20210818-01 - GW-000586 - 2020 - Administratively Complete](#)
56. [VCGCD - GMa - Pe - Production Reports - GPR-20210818-02 - GW-000587 - 2020 - Administratively Complete](#)
57. [VCGCD - GMa - Pe - Production Reports - GPR-20210819-01 - GW-000101 - 2020 - Administratively Complete](#)

58. [VCGCD - GMa - Pe - Production Reports - GPR-20210819-02 - GW-000102 - 2020 - Administratively Complete](#)
59. [VCGCD - GMa - Pe - Production Reports - GPR-20210823-01 - GW-000563 - 2020 - Administratively Complete](#)
60. [VCGCD - GMa - Pe - Production Reports - GPR-20210824-01 - NW-000320 - 2020 - Administratively Complete](#)
61. [VCGCD - GMa - Pe - Production Reports - GPR-20210826-01 - NW-001230 - 2020 - Administratively Complete](#)
62. [VCGCD - GMa - Pe - Production Reports - GPR-20210831-01 - GW-000374 - 2020 - Administratively Complete](#)
63. [VCGCD - GMa - Pe - Production Reports - GPR-20210831-02 - NW-000795 - 2020 - Administratively Complete](#)
64. [VCGCD - GMa - Pe - Production Reports - GPR-20210909-01 - GW-000557 - 2020 - Administratively Complete](#)

See: [VCGCD - Adm - PPM - Project - PRG-3000 - PRJ-20210930.1504 - Groundwater Production Report Processing for CY2021 \(MG1:O2\) - Active](#)

Project Review of Goals, Objectives, Performance Standards, and Deliverables:

Task 5: Review and Summarize Groundwater Production Data

- Step 1: Create Spreadsheet of reported groundwater production.
 - Responsible Party: General Manager

VCGCD - Production Volumes - 20211229.xlsx



- Step 2: Develop and produce charts of groundwater production.
 - Responsible Party: General Manager

VCGCD - Production Volumes - Summary of Production - 20211229 .pdf



Calculated total volume of groundwater production in acre-feet per year reported at the end of the fiscal year:

- Step 3: Develop and produce list of apparent failures to report groundwater production.
 - Responsible Party: General Manager

1. [VCGCD - GMa - CIE - Enforcement Case Violation - ECV-20210617-05 - Level 1 - Failure to Report Groundwater Production for CY2020 - Unresolved](#)
2. [VCGCD - GMa - CIE - Enforcement Case Violation - ECV-20210617-06 - Level 1 - Failure to Report Groundwater Production for CY2020 - Unresolved](#)
3. [VCGCD - GMa - CIE - Enforcement Case Violation - ECV-20210621-05 - Level 1 - Failure to Report Groundwater Production for CY2020 - Unresolved](#)
4. [VCGCD - GMa - CIE - Enforcement Case Violation - ECV-20210621-11 - Level 1 - Failure to Report Groundwater Production for CY2020 - Unresolved](#)

5. [VCGCD - GMa - CIE - Enforcement Case Violation - ECV-20210621-15 - Level 1 - Failure to Report Groundwater Production for CY2020 - Unresolved](#)
6. [VCGCD - GMa - CIE - Enforcement Case Violation - ECV-20210621-16 - Level 1 - Failure to Report Groundwater Production for CY2020 - Unresolved](#)
7. [VCGCD - GMa - CIE - Enforcement Case Violation - ECV-20210621-21 - Level 1 - Failure to Report Groundwater Production for CY2020 - Unresolved](#)
8. [VCGCD - GMa - CIE - Enforcement Case Violation - ECV-20210621-22 - Level 1 - Failure to Report Groundwater Production for CY2020 - Unresolved](#)
9. [VCGCD - GMa - CIE - Enforcement Case Violation - ECV-20210621-36 - Level 1 - Failure to Report Groundwater Production for CY2020 - Unresolved](#)
10. [VCGCD - GMa - CIE - Enforcement Case Violation - ECV-20210621-39 - Level 1 - Failure to Report Groundwater Production for CY2020 - Unresolved](#)
11. [VCGCD - GMa - CIE - Enforcement Case Violation - ECV-20210621-41 - Level 1 - Failure to Report Groundwater Production for CY2020 - Unresolved](#)
12. [VCGCD - GMa - CIE - Enforcement Case Violation - ECV-20210621-44 - Level 1 - Failure to Report Groundwater Production for CY2020 - Unresolved](#)

- Step 4: Develop and produce map graphic of summary of groundwater production reporting.
 - Responsible Party: General Manager



See: [VCGCD - Adm - PPM - Project - PRG-3000 - PRJ-20210930.1504 - Groundwater Production Report Processing for CY2021 \(MG1:O2\) - Active](#)

Project Review of Goals, Objectives, Performance Standards, and Deliverables:

The District promoted the most efficient use of groundwater through the collection of groundwater production volumes from certain non-exempt use wells under this project.

Note Template Link: [VCGCD - Adm - PPM - Project - ProgramID - PRJ-DateTime - ProjectName - StatusCode](#)

VCGCD - Adm - PPM - Project - PRG-3000 - PRJ-20210803.1528 - Permit Processing for FY2021 (MG1:O1,2) - Closed

Project Description: track the processing of permitting requests and resulting permits during the fiscal year.

Associated Management Plan Goals, Objectives, and Performance Standards:
[VCGCD - Adm - OPM - Management Plan Goal 1 - Providing the Most Efficient Use of Groundwater - FY2021](#)

Deliverables:

1. Updated registry of issued production permits:
 1. [VCGCD - GMa - Pe - Registry of Production Permits Issued by Board of Directors - Master](#)

1. [VCGCD - GMa - Pe - Registry of Production Permits Issued by Board of Directors - FY2021](#);
2. [VCGCD - GMa - Pe - Registry of Production Permits Issued by General Manager - Master](#)
 1. [VCGCD - GMa - Pe - Registry of Production Permits Issued by General Manager - FY2021](#).
2. List of Permitting Request Cases (PRCs) associated with water well registrations and water well permitting applications opened during the fiscal year;
 1. Summarize the number of pending permitting request cases at the end of the fiscal year;
 2. Calculated difference in number of non-grandfathered water wells registered with the District between current fiscal year and previous fiscal year;
 3. Calculated difference in number of grandfathered water wells registered with the District between current fiscal year and previous fiscal year;
 4. Calculated difference in the number of water wells registered with the District between current fiscal year and previous fiscal year.
3. List of permits, permit amendments, permit renewals, and waivers related to groundwater production issued during the fiscal year;
 1. Calculated total volume of groundwater production authorized under production permits issued by the District during the fiscal year;
 2. Calculated total volume of groundwater production authorized under non-aggregate production permits (single-well permits) issued by the District at the end of the fiscal year;
 3. Calculated total volume of groundwater production authorized under aggregate production permits (multi-well permits) issued by the District at the end of the fiscal year;
 4. Calculated total volume of groundwater production authorized under production permits issued by the District at the end of the fiscal year.

Project Details:

On September 30, 2021, the District updated the registry of issued production permits.

On September 30, 2021, the District identified the following list of Permitting Request Cases (PRCs) opened between October 1, 2020 and September 30, 2021:

1. [VCGCD - GMa - Pe - Permitting Request Cases - PRC-20201001-01 - ARW-20201001-01 - SaDedrick and Jennifer Williams - Complete](#)
2. [VCGCD - GMa - Pe - Permitting Request Cases - PRC-20201001-02 - ARW-20201001-02 - Robin T. Dickson - Complete](#)
3. [VCGCD - GMa - Pe - Permitting Request Cases - PRC-20201001-03 - ARW-20201001-03 - Michael Martinez - Complete](#)
4. [VCGCD - GMa - Pe - Permitting Request Cases - PRC-20201006-01 - ADW-20200930-01 - Marvin L. Kucera - Complete](#)
5. [VCGCD - GMa - Pe - Permitting Request Cases - PRC-20201006-02 - ADW-20200930-02 - Alexander Arredondo - Complete](#)
6. [VCGCD - GMa - Pe - Permitting Request Cases - PRC-20201006-03 - ADW-20201001-01 - Aubrey Lenamon - Complete](#)
7. [VCGCD - GMa - Pe - Permitting Request Cases - PRC-20201006-04 - ADW-20201002-01 - Michael A. Muniz - Complete](#)
8. [VCGCD - GMa - Pe - Permitting Request Cases - PRC-20201007-01 - ADW-20201006-01 - Stanley L. Marlow - Complete](#)
9. [VCGCD - GMa - Pe - Permitting Request Cases - PRC-20201008-01 - ADW-20201006-02 - Brian Kennemer - Complete](#)
10. [VCGCD - GMa - Pe - Permitting Request Cases - PRC-20201012-01 - AOW-20201009-01 - Yazoo Enterprises, Inc - Complete](#)

11. [VCGCD - GMa - Pe - Permitting Request Cases - PRC-20201012-02 - ADW-20201008-01 - Werner W. Schmidt - Complete](#)
12. [VCGCD - GMa - Pe - Permitting Request Cases - PRC-20201013-01 - ARW-20201013-01 - Christie K. and Greg A. Waida - Complete](#)
13. [VCGCD - GMa - Pe - Permitting Request Cases - PRC-20201013-02 - ARW-20201013-02 - Estevan Martinez - Complete](#)
14. [VCGCD - GMa - Pe - Permitting Request Cases - PRC-20201013-03 - ARW-20201013-03 - Michael Bonilla - Complete](#)
15. [VCGCD - GMa - Pe - Permitting Request Cases - PRC-20201013-04 - ARW-20201013-04 - Tyler Koenig - Complete](#)
16. [VCGCD - GMa - Pe - Permitting Request Cases - PRC-20201013-05 - ARW-20201013-05 - Kimberlite Homes, LLC - Complete](#)
17. [VCGCD - GMa - Pe - Permitting Request Cases - PRC-20201016-01 - ADW-20201014-02 - Jennifer Sappington - Complete](#)
18. [VCGCD - GMa - Pe - Permitting Request Cases - PRC-20201016-02 - ADW-20201014-01 - Gerald and Christina Brooks - Complete](#)
19. [VCGCD - GMa - Pe - Permitting Request Cases - PRC-20201016-03 - ADW-20201014-03 - Richard King - Complete](#)
20. [VCGCD - GMa - Pe - Permitting Request Cases - PRC-20201016-04 - ADW-20200915-01/AOW-20201016-01 - Roberto Castro - Complete](#)
21. [VCGCD - GMa - Pe - Permitting Request Cases - PRC-20201020-01 - ARW-20201015-01/ADW-20201015-02 - Arlene Jessie Schultz - Complete](#)
22. [VCGCD - GMa - Pe - Permitting Request Cases - PRC-20201020-02 - ADW-20201016-01 - Billy L. Hollabaugh - Complete](#)
23. [VCGCD - GMa - Pe - Permitting Request Cases - PRC-20201020-03 - ADW-20201016-02/AWR-20201104-01- Keith and Heather Kurtz - Complete](#)
24. [VCGCD - GMa - Pe - Permitting Request Cases - PRC-20201022-01 - ADW-20201020-01 - Josie Berger - Complete](#)
25. [VCGCD - GMa - Pe - Permitting Request Cases - PRC-20201023-01 - AOW-20201022-01 - Spring Creek Place Event Center - Complete](#)
26. [VCGCD - GMa - Pe - Permitting Request Cases - PRC-20201026-01 - ADW-20201022-01 - Colby Nagel - - Complete](#)
27. [VCGCD - GMa - Pe - Permitting Request Cases - PRC-20201026-02 - ADW-20201022-02 - Roberta Wallace - Complete](#)
28. [VCGCD - GMa - Pe - Permitting Request Cases - PRC-20201026-03 - ADW-20201022-03 - Kimberlite Homes - Complete](#)
29. [VCGCD - GMa - Pe - Permitting Request Cases - PRC-20201026-04 - ADW-20201022-04- Kimberlite Homes - Complete](#)
30. [VCGCD - GMa - Pe - Permitting Request Cases - PRC-20201026-05 - ADW-20201022-05 - Kimberlite Homes - Complete](#)
31. [VCGCD - GMa - Pe - Permitting Request Cases - PRC-20201026-06 - ADW-20201022-06 - Kimberlite Homes - Complete](#)
32. [VCGCD - GMa - Pe - Permitting Request Cases - PRC-20201026-07 - ADW-20201022-07 - Kimberlite Homes - Complete](#)
33. [VCGCD - GMa - Pe - Permitting Request Cases - PRC-20201026-08 - ADW-20201022-08 - Kimberlite Homes - Complete](#)
34. [VCGCD - GMa - Pe - Permitting Request Cases - PRC-20201026-09 - ADW-20201022-09 - Kimberlite Homes - Complete](#)
35. [VCGCD - GMa - Pe - Permitting Request Cases - PRC-20201027-01 - ADW-20201026-01 - Robert Jantz - Complee](#)
36. [VCGCD - GMa - Pe - Permitting Request Cases - PRC-20201027-02 - ADW-20201027-01 - Jimmy Collins - Complete](#)
37. [VCGCD - GMa - Pe - Permitting Request Cases - PRC-20201028-01 - ADW-20201027-04 - Anita Trollinger - Complete](#)
38. [VCGCD - GMa - Pe - Permitting Request Cases - PRC-20201029-01 - ADW-20201027-02 - Maegen and Jack Hammack- Complete](#)
39. [VCGCD - GMa - Pe - Permitting Request Cases - PRC-20201029-02 - ADW-20201027-03 - John Morris - Complete](#)

40. [VCgcd - GMA - Pe - Permitting Request Cases - PRC-20201029-03 - ARW-20200727-02/ADW-20200727-03 - Carolyn Eller - Complete](#)
41. [VCgcd - GMA - Pe - Permitting Request Cases - PRC-20201104-01 - ADW-20201104-01 - Chris Ragsdale - Complete](#)
42. [VCgcd - GMA - Pe - Permitting Request Cases - PRC-20201104-02 - ADW-20201104-02 - John and Katherine Brown - Complete](#)
43. [VCgcd - GMA - Pe - Permitting Request Cases - PRC-20201104-03 - ADW-20201104-03 - Robert Creager - Complete](#)
44. [VCgcd - GMA - Pe - Permitting Request Cases - PRC-20201104-04 - ADW-20201104-04 - Todd Fagan - Complete](#)
45. [VCgcd - GMA - Pe - Permitting Request Cases - PRC-20201112-01 - ADW-20201106-01 - Joe and Laura Jones - Complete](#)
46. [VCgcd - GMA - Pe - Permitting Request Cases - PRC-20201113-01 - ADW-20201101-01 - Dylan Hogan - Complete](#)
47. [VCgcd - GMA - Pe - Permitting Request Cases - PRC-20201116-01 - ADW-20201113-01 - James Albrecht Horadam - Complete](#)
48. [VCgcd - GMA - Pe - Permitting Request Cases - PRC-20201117-01 - ADW-20201116-01 - Landmark Residential Construction, LTD - Complete](#)
49. [VCgcd - GMA - Pe - Permitting Request Cases - PRC-20201119-01 - ADW-20201116-02 - WGFMiami, LLC - Complete](#)
50. [VCgcd - GMA - Pe - Permitting Request Cases - PRC-20201119-02 - ADW-20201117-01 - Gary Kelly - Complete](#)
51. [VCgcd - GMA - Pe - Permitting Request Cases - PRC-20201119-03 - ADW-20201119-01 - Jesus Alberto Ontiveros Zapata - Complete](#)
52. [VCgcd - GMA - Pe - Permitting Request Cases - PRC-20201201-01 - ADW-20201123-01 - Coby Schunka and Shelbie Voigt - Complete](#)
53. [VCgcd - GMA - Pe - Permitting Request Cases - PRC-20201202-01 - ADW-20201125-01 - Johnny Grahmann - Complete](#)
54. [VCgcd - GMA - Pe - Permitting Request Cases - PRC-20201203-01 - ADW-20201130-01 - Chris Ragsdale - Complete](#)
55. [VCgcd - GMA - Pe - Permitting Request Cases - PRC-20201207-01 - ADW-20201207-01 - Ashley Wernke - Complete](#)
56. [VCgcd - GMA - Pe - Permitting Request Cases - PRC-20201208-02 - AOW-20201007-01 - City of Victoria - Complete](#)
57. [VCgcd - GMA - Pe - Permitting Request Cases - PRC-20201208-03 - AOW-20201007-02 - City of Victoria - Complete](#)
58. [VCgcd - GMA - Pe - Permitting Request Cases - PRC-20201208-04 - AOW-20201208-01 - Crest Holdings, LLC - Complete](#)
59. [VCgcd - GMA - Pe - Permitting Request Cases - PRC-20201211-01 - ADW-20201209-01 - Ricky and Janice Parker - Complete](#)
60. [VCgcd - GMA - Pe - Permitting Request Cases - PRC-20201211-02 - ADW-20201210-01 - Don Wagner - Complete](#)
61. [VCgcd - GMA - Pe - Permitting Request Cases - PRC-20201211-03 - ADW-20201210-02 - Rosalie Blank - Complete](#)
62. [VCgcd - GMA - Pe - Permitting Request Cases - PRC-20201218-01 - ARW-20201218-01 - DGOGVictoriaTx0340120, LLC - Complete](#)
63. [VCgcd - GMA - Pe - Permitting Request Cases - PRC-20201218-02 - ARW-20201218-02 - Matthew and Kathy Bates - Complete](#)
64. [VCgcd - GMA - Pe - Permitting Request Cases - PRC-20201221-01 - ADW-20201217-01 - Joseph K. Woodruff - Complete](#)
65. [VCgcd - GMA - Pe - Permitting Request Cases - PRC-20201221-02 - ARPP-20190426-01 - OPW-20140919-01 - A-Z Indoor Outdoor, Inc. - Complete](#)
66. [VCgcd - GMA - Pe - Permitting Request Cases - PRC-20201223-01 - ADW-20201218-01 - James Hayes - Complete](#)
67. [VCgcd - GMA - Pe - Permitting Request Cases - PRC-20201223-02 - AAPC-20201222-01 - Paul Larbie - Complete](#)
68. [VCgcd - GMA - Pe - Permitting Request Cases - PRC-20201231-01 - ADW-20201228-01 - Keven McCarty - Complete](#)

69. [VCGCD - GMa - Pe - Permitting Request Cases - PRC-20201231-02 - ADW-20201229-01 - John Jacobs - Complete](#)
70. [VCGCD - GMa - Pe - Permitting Request Cases - PRC-20201231-03 - ADW-20201230-01 - Lisa Reyna - Complete](#)
71. [VCGCD - GMa - Pe - Permitting Request Cases - PRC-20201231-04 - ADW-20201217-02 - John Hennessey - Complete](#)
72. [VCGCD - GMa - Pe - Permitting Request Cases - PRC-20210104-01- ADW-20201231-01 - Kimberlite Homes - Complete](#)
73. [VCGCD - GMa - Pe - Permitting Request Cases - PRC-20210104-02 - ADW-20201231-02 - Kimberlite Homes - Complete](#)
74. [VCGCD - GMa - Pe - Permitting Request Cases - PRC-20210104-03 - ADW-20201231-03 - Kimberlite Homes - Complete](#)
75. [VCGCD - GMa - Pe - Permitting Request Cases - PRC-20210106-01 - ARW-20201022-01 - Jan E. Musselman Marchbanks - Complete](#)
76. [VCGCD - GMa - Pe - Permitting Request Cases - PRC-20210106-02 - ARW-20210106-01 - Clayton and Catrina Garner - Complete](#)
77. [VCGCD - GMa - Pe - Permitting Request Cases - PRC-20210119-01 - ADW-20210119-01 - Bryan Hauboldt - Complete](#)
78. [VCGCD - GMa - Pe - Permitting Request Cases - PRC-20210119-02 - ADW-20201218-02/AOW-20201218-03/ARW-20210114-01/AOW-20210114-02 - FO2H Holdings, LLC - Complete](#)
79. [VCGCD - GMa - Pe - Permitting Request Cases - PRC-20210121-01 - ADW-20210119-02 - Jorge Leija Martinez - Complete](#)
80. [VCGCD - GMa - Pe - Permitting Request Cases - PRC-20210121-02 - ARW-20210115-01 - Charles L. Bullock - Complete](#)
81. [VCGCD - GMa - Pe - Permitting Request Cases - PRC-20210121-03- ADW-20210120-01/AOW-20210120-02 - Renegade Ministries of the Crossroads - Complete](#)
82. [VCGCD - GMa - Pe - Permitting Request Cases - PRC-20210125-01 - ADW-20210125-01 - Norma J. Heil - Complete](#)
83. [VCGCD - GMa - Pe - Permitting Request Cases - PRC-20210127-01 - ARW-20210127-01 - Doug Janssen - Complete](#)
84. [VCGCD - GMa - Pe - Permitting Request Cases - PRC-20210129-01 - ADW-20210128-01 - Cerenity Venglar - Complete](#)
85. [VCGCD - GMa - Pe - Permitting Request Cases - PRC-20210204-01 - ADW-20210202-01 - Kimberlite Homes - Complete](#)
86. [VCGCD - GMa - Pe - Permitting Request Cases - PRC-20210204-02 - ADW-20210202-02 - Diana Loa - Complete](#)
87. [VCGCD - GMa - Pe - Permitting Request Cases - PRC-20210208-01 - ADW-20210203-01 - Michael and Kelly Holman - Complete](#)
88. [VCGCD - GMa - Pe - Permitting Request Cases - PRC-20210211-01 - ARPP-20210204-01 - OP-20110415-14 - KLX Pressure Control, LLC - Complete](#)
89. [VCGCD - GMa - Pe - Permitting Request Cases - PRC-20210211-02 - AAPC-20210205-01/AOW-20210205-02/ADW-20210205-03/AOW-20210205-04 - Promise Pointe, Inc. - Complete](#)
90. [VCGCD - GMa - Pe - Permitting Request Cases - PRC-20210222-01 - ADW-20210209-01 - Cassidy Hayes - Complete](#)
91. [VCGCD - GMa - Pe - Permitting Request Cases - PRC-20210222-02 - ADW-20210210-01 - Joseph Janacek - Complete](#)
92. [VCGCD - GMa - Pe - Permitting Request Cases - PRC-20210225-01 - ADW-20210222-01 - Kimberlite Homes - Complete](#)
93. [VCGCD - GMa - Pe - Permitting Request Cases - PRC-20210225-02 - ADW-20210222-02 - Alan R. McDaniel, Jr. - Complete](#)
94. [VCGCD - GMa - Pe - Permitting Request Cases - PRC-20210226-01 - ADW-20210224-01 - Anthony Wayne LeJune - Complete](#)
95. [VCGCD - GMa - Pe - Permitting Request Cases - PRC-20210302-01 - ARW-20210301-01/ADW-20210301-02 - William J. Kraweitz - Complete](#)
96. [VCGCD - GMa - Pe - Permitting Request Cases - PRC-20210302-02 - ADW-20210301-03 - Nathan Parker - Complete](#)

97. [VCGCD - GMa - Pe - Permitting Request Cases - PRC-20210302-03 - ADW-20210302-01 - Robert Hughes - Complete](#)
98. [VCGCD - GMa - Pe - Permitting Request Cases - PRC-20210304-01 - ARPP-20210304-01 - Ragsdale Enterprises, LLC - Complete](#)
99. [VCGCD - GMa - Pe - Permitting Request Cases - PRC-20210304-02 - ARW-20210303-01 - Kimberlite Homes, LLC - Complete](#)
100. [VCGCD - GMa - Pe - Permitting Request Cases - PRC-20210305-01 - ADW-20210303-01 - Linda Juenka - Complete](#)
101. [VCGCD - GMa - Pe - Permitting Request Cases - PRC-20210305-01 - AOW-20210305-01 - SSNOL, LLC - Complete](#)
102. [VCGCD - GMa - Pe - Permitting Request Cases - PRC-20210309-01 - ARPP-20210309-01 - Bloomington I.S.D. - Complete](#)
103. [VCGCD - GMa - Pe - Permitting Request Cases - PRC-20210309-02 - ARPP-20210309-02 - Bloomington I.S.D. - Complete](#)
104. [VCGCD - GMa - Pe - Permitting Request Cases - PRC-20210310-01 - AOW-20210309-03 - Faciliflow Services, LLC - Complete](#)
105. [VCGCD - GMa - Pe - Permitting Request Cases - PRC-20210310-02 - ADW-20210309-05 - Brian Cano - Complete](#)
106. [VCGCD - GMa - Pe - Permitting Request Cases - PRC-20210310-03 - ADW-20210309-06 - Jerardo Diaz - Complete](#)
107. [VCGCD - GMa - Pe - Permitting Request Cases - PRC-20210310-04 - ADW-20210310-01 - James Whitford - Complete](#)
108. [VCGCD - GMa - Pe - Permitting Request Cases - PRC-20210311-01 - ARPP-20210309-04 - Rice Group, LP - Complete](#)
109. [VCGCD - GMa - Pe - Permitting Request Cases - PRC-20210311-02 - ARPP-20210311-01 - Shannon D. Nickel - Complete](#)
110. [VCGCD - GMa - Pe - Permitting Request Cases - PRC-20210312-01 - ADW-20210311-01 - Robyn Kreuger - Complete](#)
111. [VCGCD - GMa - Pe - Permitting Request Cases - PRC-20210312-02 - ADW-20210311-02 - RCR Homes, LLC - Complete](#)
112. [VCGCD - GMa - Pe - Permitting Request Cases - PRC-20210312-03 - ADW-20210311-03 - Evelyn Jackson - Complete](#)
113. [VCGCD - GMa - Pe - Permitting Request Cases - PRC-20210312-04 - ADW-20210312-01 - Gerald P. Haschke - Complete](#)
114. [VCGCD - GMa - Pe - Permitting Request Cases - PRC-20210317-01 - ADW-20210315-01 - Melissa J. Perez - Complete](#)
115. [VCGCD - GMa - Pe - Permitting Request Cases - PRC-20210317-02 - ADW-20210317-01 - Roxie Salazar - Complete](#)
116. [VCGCD - GMa - Pe - Permitting Request Cases - PRC-20210325-01 - ADW-20210324-01 - George L. Ortiz - Complete](#)
117. [VCGCD - GMa - Pe - Permitting Request Cases - PRC-20210330-01 - ADW-202100325-01 - Daniel F. Gilliam and Robert M. Gilliam - Complete](#)
118. [VCGCD - GMa - Pe - Permitting Request Cases - PRC-20210331-01 - ADW-20210325-02 - Richard and Margarita Garcia - Complete](#)
119. [VCGCD - GMa - Pe - Permitting Request Cases - PRC-20210401-01 - ARPP-20210331-01 - Jonathan M. Petru - Complete](#)
120. [VCGCD - GMa - Pe - Permitting Request Cases - PRC-20210405-01 - ADW-20210331-01 - Walter Knezek, Jr. - Complete](#)
121. [VCGCD - GMa - Pe - Permitting Request Cases - PRC-20210405-02 - ADW-20210331-02 - Robert M. Gonzales - Complete](#)
122. [VCGCD - GMa - Pe - Permitting Request Cases - PRC-20210405-03 - ADW-20210401-01 - Landmark Residential Construction, LTD - Complete](#)
123. [VCGCD - GMa - Pe - Permitting Request Cases - PRC-20210405-04 - ADW-20210401-02- Paul A. Busch, Jr. and Charlotte Busch - Complete](#)
124. [VCGCD - GMa - Pe - Permitting Request Cases - PRC-20210413-01 - ARW-20210324-01 - Don Kenny - Complete](#)
125. [VCGCD - GMa - Pe - Permitting Request Cases - PRC-20210415-01 - ADW-20210412-01 - Miguel Leon - Complete](#)

126. [VCGCD - GMa - Pe - Permitting Request Cases - PRC-20210415-01 - ARPP-20210409-01 - John H. Clegg - Complete](#)
127. [VCGCD - GMa - Pe - Permitting Request Cases - PRC-20210419-01 - ADW-20210413-07 - Refugio Nunez - Complete](#)
128. [VCGCD - GMa - Pe - Permitting Request Cases - PRC-20210420-01 - ADW-20210415-01 - Jack Pitts - Complete](#)
129. [VCGCD - GMa - Pe - Permitting Request Cases - PRC-20210421-01 - ADW-20210416-01 - Sean Williams - Complete](#)
130. [VCGCD - GMa - Pe - Permitting Request Cases - PRC-20210427-01 - ADW-20210419-01 - Cindy Burger - Complete](#)
131. [VCGCD - GMa - Pe - Permitting Request Cases - PRC-20210427-02 - ADW-20210422-01 - David L. McFeaters - Complete](#)
132. [VCGCD - GMa - Pe - Permitting Request Cases - PRC-20210427-03 - ADW-20210423-01 - Brandon Caka and Rachel Caka - Complete](#)
133. [VCGCD - GMa - Pe - Permitting Request Cases - PRC-20210430-01 - ADW-20210428-01 - Jason Allen and Lindsey Allen - Complete](#)
134. [VCGCD - GMa - Pe - Permitting Request Cases - PRC-20210503-01 - ADW-20210413-01/03/05/AOW-20210413-02/04/06 - Ragsdale Enterprises LLC - Pending](#)
135. [VCGCD - GMa - Pe - Permitting Request Cases - PRC-20210503-02 - ADW-20210429-01 - Morgan Ross - Complete](#)
136. [VCGCD - GMa - Pe - Permitting Request Cases - PRC-20210504-01 - ARW-20210504-01 - Willie R. Davis - Complete](#)
137. [VCGCD - GMa - Pe - Permitting Request Cases - PRC-20210505-01 - AOW-20210421-01 - CLGS, LLC - Complete](#)
138. [VCGCD - GMa - Pe - Permitting Request Cases - PRC-20210510-01 - ADW-20210507-01 - MaLinda Landrum - Complete](#)
139. [VCGCD - GMa - Pe - Permitting Request Cases - PRC-20210511-01 - ADW-20210506-01 - Raymond Smith - Complete](#)
140. [VCGCD - GMa - Pe - Permitting Request Cases - PRC-20210511-02 - ADW-20210507-02 - M N Hankins - Complete](#)
141. [VCGCD - GMa - Pe - Permitting Request Cases - PRC-20210511-03 - ADW-20210507-03 - Taylor and April Galbraith - Complete](#)
142. [VCGCD - GMa - Pe - Permitting Request Cases - PRC-20210511-04 - ADW-20210510-01 - George M. Filley IV - Complete](#)
143. [VCGCD - GMa - Pe - Permitting Request Cases - PRC-20210511-05 - ADW-20210510-02 - Kalen Jalufka - Complete](#)
144. [VCGCD - GMa - Pe - Permitting Request Cases - PRC-20210513-01 - ADW-20210513-01 - Louis R. Willeke - Complete](#)
145. [VCGCD - GMa - Pe - Permitting Request Cases - PRC-20210514-01 - ADW-20210514-01 - Duane and Cheryl Barker - Complete](#)
146. [VCGCD - GMa - Pe - Permitting Request Cases - PRC-20210517-01 - ARW-20210517-01/02 - ADW-20210514-02/ AOW-20210514-03 - Aqua Texas, Inc.- Pending](#)
147. [VCGCD - GMa - Pe - Permitting Request Cases - PRC-20210518-01- AAPC-20210517-03 - Raisin Windmill Properties, LLC - Complete](#)
148. [VCGCD - GMa - Pe - Permitting Request Cases - PRC-20210520-01 - ARW-20210520-01 - Paul Larbie - Complete](#)
149. [VCGCD - GMa - Pe - Permitting Request Cases - PRC-20210520-02 - ARW-20210520-02 - FO2H Holdings, LLC - Complete](#)
150. [VCGCD - GMa - Pe - Permitting Request Cases - PRC-20210520-03 - ARW-20210520-03 - Renegade Ministries of the Crossroads - Complete](#)
151. [VCGCD - GMa - Pe - Permitting Request Cases - PRC-20210524-1 - ADW-20210518-01 - Elizabeth Adorno - Complete](#)
152. [VCGCD - GMa - Pe - Permitting Request Cases - PRC-20210526-01 - ADW-20210521-01 - Christopher Garcia - Complete](#)
153. [VCGCD - GMa - Pe - Permitting Request Cases - PRC-20210528-01 - ADW-20210506-02 - Kimberlite Homes - Complete](#)

154. [VCGCD - GMa - Pe - Permitting Request Cases - PRC-20210528-02 - ADW-20210506-03 - Kimberlite Homes - Complete](#)
155. [VCGCD - GMa - Pe - Permitting Request Cases - PRC-20210528-03 - ADW-20210506-04 - Kimberlite Homes - Complete](#)
156. [VCGCD - GMa - Pe - Permitting Request Cases - PRC-20210603-01 - ARW-20210525-01 - Don Kenney - Complete](#)
157. [VCGCD - GMa - Pe - Permitting Request Cases - PRC-20210617-01 - ADW-20210614-01 - David Wilson - Complete](#)
158. [VCGCD - GMa - Pe - Permitting Request Cases - PRC-20210617-02 - ADW-20210615-01 - Kyle Emrick-Smith - Complete](#)
159. [VCGCD - GMa - Pe - Permitting Request Cases - PRC-20210617-03 - ADW-20210615-02 - KelseyTait - Complete](#)
160. [VCGCD - GMa - Pe - Permitting Request Cases - PRC-20210618-01 - ADW-20210615-03 - Scott Buchanan - Complete](#)
161. [VCGCD - GMa - Pe - Permitting Request Cases - PRC-20210618-02 - ADW-20210615-04 - Wanda Ramos- Complete](#)
162. [VCGCD - GMa - Pe - Permitting Request Cases - PRC-20210618-03 - ADW-20210616-01 - Fabian Benavides - Complete](#)
163. [VCGCD - GMa - Pe - Permitting Request Cases - PRC-20210623-01 - ARW-20210623-01 - Promise Pointe, Inc. - Complete](#)
164. [VCGCD - GMa - Pe - Permitting Request Cases - PRC-20210623-02 - AAPC-20210622-01 - Murphy Testamentary Trust - Complete](#)
165. [VCGCD - GMa - Pe - Permitting Request Cases - PRC-20210624-01 - ADW-20210622-01 - Orbit Hosey and Bernice Hosey - Complete](#)
166. [VCGCD - GMa - Pe - Permitting Request Cases - PRC-20210629-01 - ARW-20210629-01 - Roberto Castro - Complete](#)
167. [VCGCD - GMa - Pe - Permitting Request Cases - PRC-20210629-02 - ARW-20210628-01 - Kay L. Beaman - Complete](#)
168. [VCGCD - GMa - Pe - Permitting Request Cases - PRC-20210702-01 - ADW-20210416-02 - Kimberlite Homes, LLC - Complete](#)
169. [VCGCD - GMa - Pe - Permitting Request Cases - PRC-20210707-01 - ARPP-20210701-01 - Allan Miller Enterprises LLC - Complete](#)
170. [VCGCD - GMa - Pe - Permitting Request Cases - PRC-20210707-02 - ADW-20210701-01 - Daniel Kilgore - Complete](#)
171. [VCGCD - GMa - Pe - Permitting Request Cases - PRC-20210713-01 - AAPC-20210713-01 - DServices RE - Complete](#)
172. [VCGCD - GMa - Pe - Permitting Request Cases - PRC-20210714-01 - ADW-20210713-01 - Ines Tijerina - Complete](#)
173. [VCGCD - GMa - Pe - Permitting Request Cases - PRC-20210714-02 - ADW-20210713-02 - Kimberlite Home - Complete](#)
174. [VCGCD - GMa - Pe - Permitting Request Cases - PRC-20210715-01 - ADW-20210713-03 - Kimberlite Homes - Complete](#)
175. [VCGCD - GMa - Pe - Permitting Request Cases - PRC-20210715-02 - ADW-20210713-04 - Kimberlite Homes - Complete](#)
176. [VCGCD - GMa - Pe - Permitting Request Cases - PRC-20210716-01 - ADW-20210625-01 - Kimberlite Homes, LLC - Complete](#)
177. [VCGCD - GMa - Pe - Permitting Request Cases - PRC-20210716-02 - ADW-20210713-05 - Kimberlite Homes - Complete](#)
178. [VCGCD - GMa - Pe - Permitting Request Cases - PRC-20210716-03 - ADW-20210713-06 - Kimberlite Homes - Complete](#)
179. [VCGCD - GMa - Pe - Permitting Request Cases - PRC-20210719-01 - ADW-20210713-07 - Greg Cummings - Complete](#)
180. [VCGCD - GMa - Pe - Permitting Request Cases - PRC-20210723-01 - ADW-20210721-01 - Gloria A. Wagner - Complete](#)
181. [VCGCD - GMa - Pe - Permitting Request Cases - PRC-20210727-01 - ARW-20210727-01 - WGFMiami, LLC - Complete](#)
182. [VCGCD - GMa - Pe - Permitting Request Cases - PRC-20210730-01 - ADWHLP-20210730-01 - Victoria R/E Venture, LP - Complete](#)

183. [VCGCD - GMa - Pe - Permitting Request Cases - PRC-20210803-01 - ADW-20210728-01 - Reynaldo Ortega Jr. - Complete](#)
184. [VCGCD - GMa - Pe - Permitting Request Cases - PRC-20210804-01 - ADW-20210712-01/AOW-20210712-02 - Victoria County Navigation District - Complete](#)
185. [VCGCD - GMa - Pe - Permitting Request Cases - PRC-20210806-01 - ADW-20210722-01/AWR-20210806-01 - Scott Holster - Complete](#)
186. [VCGCD - GMa - Pe - Permitting Request Cases - PRC-20210809-01 - ADW-20210804-01 - Steven Quintanilla - Complete](#)
187. [VCGCD - GMa - Pe - Permitting Request Cases - PRC-20210809-02 - ADW-20210805-01 - Shelley Stingley - Complete](#)
188. [VCGCD - GMa - Pe - Permitting Request Cases - PRC-20210811-01 - ARPP-20210722-01 - Jose G. Celedon - Complete](#)
189. [VCGCD - GMa - Pe - Permitting Request Cases - PRC-20210812-01 - ARW-20210803-01/03/AOW-20210803-02/04/05 - Inez Community Benefit Association - Complete](#)
190. [VCGCD - GMa - Pe - Permitting Request Cases - PRC-20210812-02 - ARW-20210804-01/03/05/AVW-20210804-02/04/06/AVWS-20210804-07/ADAWO-20210804-08 - Buhler-Telferner Partnership - Pending](#)
191. [VCGCD - GMa - Pe - Permitting Request Cases - PRC-20210816-01 - ARW-20210816-01 - Kimberlite Homes, LLC- Complete](#)
192. [VCGCD - GMa - Pe - Permitting Request Cases - PRC-20210816-02 - ARW-20210816-02 - John Jacobs - Complete](#)
193. [VCGCD - GMa - Pe - Permitting Request Cases - PRC-20210817-01 - ARW-20210816-03 - Robert Hughes - Complete](#)
194. [VCGCD - GMa - Pe - Permitting Request Cases - PRC-20210817-02 - ARW-20210817-01 - Tim Hroch - Complete](#)
195. [VCGCD - GMa - Pe - Permitting Request Cases - PRC-20210817-03 - ARW-20210817-02 - Dante Garza - Complete](#)
196. [VCGCD - GMa - Pe - Permitting Request Cases - PRC-20210817-04 - ARW-20210817-03 - Roland Carlson - Complete](#)
197. [VCGCD - GMa - Pe - Permitting Request Cases - PRC-20210818-01 - ADW-20210818-01/AOW-20210818-02 - Victoria County Navigation District - Pending](#)
198. [VCGCD - GMa - Pe - Permitting Request Cases - PRC-20210819-01 - ADW-20210813-01 - Mario Fortanel - Complete](#)
199. [VCGCD - GMa - Pe - Permitting Request Cases - PRC-20210825-01 - ADW-20210819-01 - Hunter Melton - Complete](#)
200. [VCGCD - GMa - Pe - Permitting Request Cases - PRC-20210826-01 - AOW-20210820-01 - JTCG LLC - Pending](#)
201. [VCGCD - GMa - Pe - Permitting Request Cases - PRC-20210827-01 - ADW-20210824-01 - John and Sue Allen Saldana - Complete](#)
202. [VCGCD - GMa - Pe - Permitting Request Cases - PRC-20210827-02 - ADW-20210825-01 - Glenn Gisler - Complete](#)
203. [VCGCD - GMa - Pe - Permitting Request Cases - PRC-20210830-01 - ADW-20210830-01 - Landmark Residential Construction, LTD - Complete](#)
204. [VCGCD - GMa - Pe - Permitting Request Cases - PRC-20210831-01 - ADW-20210826-01/20210826-02 - D and K Brandl Farms - Pending](#)
205. [VCGCD - GMa - Pe - Permitting Request Cases - PRC-20210901-01 - ADW-20210830-02 - James W. Mathis - Complete](#)
206. [VCGCD - GMa - Pe - Permitting Request Cases - PRC-20210902-01 - AOW-20210831-01 - Triple C Storage, LLC - Complete](#)
207. [VCGCD - GMa - Pe - Permitting Request Cases - PRC-20210907-01 - ADW-20210901-01 - Emilio Rodriguez - Complete](#)
208. [VCGCD - GMa - Pe - Permitting Request Cases - PRC-20210907-02 - ADW-20210901-02 - Cindy Morgan - Complete](#)
209. [VCGCD - GMa - Pe - Permitting Request Cases - PRC-20210908-01 - ADW-20210901-03 - Thomas and Cassie Garcia - Complete](#)
210. [VCGCD - GMa - Pe - Permitting Request Cases - PRC-20210908-02 - ADW-20210901-04 - Lore and Bobby Rubio - Complete](#)

211. [VCGCD - GMa - Pe - Permitting Request Cases - PRC-20210908-03 - ADW-20210901-05 - Fordtran Specialties, LLC - Complete](#)
212. [VCGCD - GMa - Pe - Permitting Request Cases - PRC-20210908-04 - ADW-20210901-06 - Francisco and Marie Rodriguez - Complete](#)
213. [VCGCD - GMa - Pe - Permitting Request Cases - PRC-20210908-05 - ADW-20210902-01 - Eric Brookhouser - Complete](#)
214. [VCGCD - GMa - Pe - Permitting Request Cases - PRC-20210909-01 - ADW-20210908-01 - Stanton Lyles - Complete](#)
215. [VCGCD - GMa - Pe - Permitting Request Cases - PRC-20210909-02 - ADWHLP-20210818-01 - Victoria County- Complete](#)
216. [VCGCD - GMa - Pe - Permitting Request Cases - PRC-20210913-01 - ADW-20210908-02 - Toby Stary - Complete](#)
217. [VCGCD - GMa - Pe - Permitting Request Cases - PRC-20210913-02 - ADW-20210908-03 - Adrian and Lucy Cardenas - Complete](#)
218. [VCGCD - GMa - Pe - Permitting Request Cases - PRC-20210913-03 - ADW-20210909-01 - John and Katherine Brown - Complete](#)
219. [VCGCD - GMa - Pe - Permitting Request Cases - PRC-20210913-04 - ADW-20210909-02/03 - Richard and Rebecca Francoeur - Complete](#)
220. [VCGCD - GMa - Pe - Permitting Request Cases - PRC-20210914-01 - ADWD-20210720-01 - Victoria Independent School District - Complete](#)
221. [VCGCD - GMa - Pe - Permitting Request Cases - PRC-20210914-02 - ADWD-20210720-02 - Victoria Independent School District - Complete](#)
222. [VCGCD - GMa - Pe - Permitting Request Cases - PRC-20210915-01 - ADW-202100914-01 - Linda Juenke- Complete](#)
223. [VCGCD - GMa - Pe - Permitting Request Cases - PRC-20210915-02 - ADWHLP-20210915-01 - Triple C Storage LLC - Complete](#)
224. [VCGCD - GMa - Pe - Permitting Request Cases - PRC-20210921-01 - ADW-20210920-01 - Craig Sprinkle - Complete](#)
225. [VCGCD - GMa - Pe - Permitting Request Cases - PRC-20210921-02 - ADW-20210920-02 - James Mareth II - Complete](#)
226. [VCGCD - GMa - Pe - Permitting Request Cases - PRC-20210927-01 - ADW-20210921-01 - Ryan Hessler - Complete](#)
227. [VCGCD - GMa - Pe - Permitting Request Cases - PRC-20210927-02 - ADW-20210923-01 - Stacy Arnold - Complete](#)
228. [VCGCD - GMa - Pe - Permitting Request Cases - PRC-20210927-03 - ADW-20210923-02 - Robyn and Ryon Trcka - Complete](#)

On September 30, 2021, the District identified 228 Permitting Request Cases (PRCs) initiated during the fiscal year with 23 considered incomplete and pending.

On December 27, 2021, the District identified 22 production permits approved during the fiscal year::

1. [VCGCD - GMa - Pe - Production Permits - OPW-20201104-02 - Roberto Castro - Executed](#)
2. [VCGCD - GMa - Pe - Production Permits - OPW-20201120-01- Victoria County - Executed](#)
3. [VCGCD - GMa - Pe - Production Permits - OPW-20201120-02 - Kenneth B. Marbach - Approved/Executed](#)
4. [VCGCD - GMa - Pe - Production Permits - OPW-20201120-03 - Jolly's Welding - Executed](#)
5. [VCGCD - GMa - Pe - Production Permits - OPW-20201120-04 - Five C Ranch and Minerals, LLC - Executed](#)
6. [VCGCD - GMa - Pe - Production Permits - OPW-20201120-05 - Bloomington I.S.D. - Approved/Unexecuted](#)
7. [VCGCD - GMa - Pe - Production Permits - OPW-20201120-06 - Ray A. Young - Executed](#)
8. [VCGCD - GMa - Pe - Production Permits - OPW-20201120-07 - Florco, Inc. - Executed](#)

9. [VCGCD - GMa - Pe - Production Permits - OPW-20201120-08 - Yazoo Enterprises, Inc. - Executed](#)
10. [VCGCD - GMa - Pe - Production Permits - OPW-20201120-09 - Spring Creek Place Event Center - Executed](#)
11. [VCGCD - GMa - Pe - Production Permits - OPW-20210115-02 - City of Victoria - Approved/Unexecuted](#)
12. [VCGCD - GMa - Pe - Production Permits - OPW-20210115-03 - City of Victoria - Approved/Unexecuted](#)
13. [VCGCD - GMa - Pe - Production Permits - OPW-20210115-04 - Crest Holdings, LLC - Approved/Unexecuted](#)
14. [VCGCD - GMa - Pe - Production Permits - OPW-20210208-02 - FO2H Holdings, LLC - Executed](#)
15. [VCGCD - GMa - Pe - Production Permits - OPW-20210208-03 - FO2H Holdings, LLC - Executed](#)
16. [VCGCD - GMa - Pe - Production Permits - OPW-20210208-04 - Renegade Ministries of the Crossroads - Executed](#)
17. [VCGCD - GMa - Pe - Production Permits - OPW-20210319-01 - Promise Point, Inc. - Executed](#)
18. [VCGCD - GMa - Pe - Production Permits - OPW-20210319-02 - Promise Pointe, Inc. - Approved/Unexecuted](#)
19. [VCGCD - GMa - Pe - Production Permits - OPW-20210521-01 - Ragsdale Enterprises, LLC - Draft](#)
20. [VCGCD - GMa - Pe - Production Permits - OPW-20210521-02 - Ragsdale Enterprises LLC - Draft](#)
21. [VCGCD - GMa - Pe - Production Permits - OPW-20210521-03 - Ragsdale Enterprises LLC - Draft](#)
22. [VCGCD - GMa - Pe - Production Permits - OPW-20210521-04 - SSNOL, LLC - Executed](#)
23. [VCGCD - GMa - Pe - Production Permits - OPW-20210521-05 - Faciliflow Services, LLC - Executed](#)
24. [VCGCD - GMa - Pe - Production Permits - OPW-20210521-08 - CLGS, LLC - Executed](#)
25. [VCGCD - GMa - Pe - Production Permits - OPW-20210827-02 - Inez Community Benefit Association - Executed](#)
26. [VCGCD - GMa - Pe - Production Permits - OPW-20210827-03 - Inez Community Benefit Association - Executed](#)
27. [VCGCD - GMa - Pe - Production Permits - OPW-20210903-03 - Victoria County Navigation District - Executed](#)
28. [VCGCD - GMa - Pe - Production Permits - OPW-20210903-04 - Victoria County Navigation District - Approved](#)
29. [VCGCD - GMa - Pe - Production Permits - OPW-20210915-01 - Triple C Storage LLC - Approved/Unexecuted](#)
30. [VCGCD - GMa - Pe - Production Permits - OPW-20210915-02 - D and K Brandl Farms - Approved](#)

On December 27, 2021, the District identified 10 production permits renewals approved during the fiscal year:

1. [VCGCD - GMa - Pe - Production Permit Renewal - OPWR-20210319-03 - OP-20110415-14 - KLX pressure Control, LLC - Executed](#)
2. [VCGCD - GMa - Pe - Production Permit Renewal - OPWR-20210319-04 - OP-20120217-05 - Ragsdale Enterprises, LLC - Executed](#)
3. [VCGCD - GMa - Pe - Production Permit Renewal - OPWR-20210319-05 - OPW-20170421-01 - Rice Group, LP - Approved/Unexecuted](#)
4. [VCGCD - GMa - Pe - Production Permit Renewal - OPWR-20210319-06 - OP-20150518-01 - Shannon D. Nickel - Executed](#)
5. [VCGCD - GMa - Pe - Production Permit Renewal - OPWR-20210521-06 - OPW-20161216-02 - Jonathan M. Petru - Executed](#)

6. [VCGCD - GMa - Pe - Production Permit Renewal - OPWR-20210521-07 - OP-20120615-11 - John H. Clegg - Executed](#)
7. [VCGCD - GMa - Pe - Production Permit Renewal - OPWR-20210716-01 - OPW-20160916-03 - Bloomington I.S.D. - Approved/Unexecuted](#)
8. [VCGCD - GMa - Pe - Production Permit Renewal - OPWR-20210716-02 - OPW-20160916-04 - Bloomington I.S.D. - Approved/Unexecuted](#)
9. [VCGCD - GMa - Pe - Production Permit Renewal - OPWR-20210716-03 - OPW-20160809-02 - Allan Miller Enterprises, LLC - Approved/Unexecuted](#)
10. [VCGCD - GMa - Pe - Production Permit Renewal - OPWR-20210820-01 - OPW-20160916-01 - Jose G. Celedon - Approved/Unexecuted](#)

On December 28, 2021, the District identified 5 production permit amendments approved during the fiscal year:

1. [VCGCD - GMa - Pe - Production Permits - PPA-20210115-01 - Paul Larbie - Executed](#)
2. [VCGCD - GMa - Pe - Production Permits - PPA-20210623-01 - Raisin Windmill Properties, LLC - Executed](#)
3. [VCGCD - GMa - Pe - Production Permits - PPA-20210623-02 - Murphy Testamentary Trust - Executed](#)
4. [VCGCD - GMa - Pe - Production Permits - PPA-20210623-03 - Murphy Testamentary Trusts - Executed](#)
5. [VCGCD - GMa - Pe - Production Permits - PPA-20210714-01 - DServices RE - Executed](#)

On December 29, 2021, the District reviewed and revised the registry of production permits issued by the Board of Directors:

[VCGCD - GMa - Pe - Registry of Production Permits Issued by Board of Directors - FY2021.](#)

On December 29, 2021, the District reviewed and revised the registry of production permits issued by the General Manager:

[VCGCD - GMa - Pe - Registry of Production Permits Issued by General Manager - FY2021.](#)

On December 29, 2021, the District summarized GIS layer Production Permit Areas: Summary Reports on Permitted Production:

VCGCD - Production Permit Areas - 20211229.xlsx



VCGCD - Summary of Production Permit Areas - 20211229.pdf



See: [VCGCD - Adm - PPM - Project - PRG-3000 - PRJ-20210930.0913 - Permit Processing for FY2022 \(MG1:O1.2\) - Active](#)

Project Review of Goals, Objectives, Performance Standards, and Deliverables:

Summarize the number of permitting request cases initiated during the end of the fiscal year: **228**

Summarize the number of pending permitting request cases at the end of the fiscal year: **23**

[VCGCD - GMa - Pe - Well Registration Certificate Atlas - WRC - GW-000001 to GW-000499 - 20211007](#)

[VCGCD - GMa - Pe - Well Registration Certificate Atlas - WRC - GW-000500 to GW-000999 - 20211007](#)

[VCGCD - GMa - Pe - Well Registration Certificate Atlas - WRC - GW-001000 to R1GW-001014 - 20211007](#)

[VCGCD - GMa - Pe - Well Registration Certificate Atlas - WRC - NW-000001 to NW-000499 - 20211007](#)

[VCGCD - GMa - Pe - Well Registration Certificate Atlas - WRC - NW-000500 to NW-000999 - 20211007](#)

[VCGCD - GMa - Pe - Well Registration Certificate Atlas - WRC - NW-001000 to NW-001499 - 20211007](#)

[VCGCD - GMa - Pe - Well Registration Certificate Atlas - WRC - NW-001500 to R1NW-000589 - 20211007](#)

Calculated difference in number of non-grandfathered water wells registered with the District between current fiscal year and previous fiscal year: **34**.

- Last Well Registration Certificates Created in FY2020: [VCGCD - GMa - Pe - Well Registration Certificates - WRC - NW-001480 - 20200923](#)
- Last Well Registration Certificates Created in FY2021: NW-001514

Calculated difference in number of grandfathered water wells registered with the District between current fiscal year and previous fiscal year: **35**.

- Last Well Registration Certificates Created in FY2020: [VCGCD - GMa - Pe - Well Registration Certificates - WRC - GW-001017 - 20200824](#)
- Last Well Registration Certificates Created in FY2021: GW-001052

Calculated difference in the number of water wells registered with the District between current fiscal year and previous fiscal year: **69**.

Calculated number of production permits authorized during the fiscal year: **30**.

Calculated total volume of groundwater production authorized under production permits issued by the District during the fiscal year: **716.708** acre-feet.

Calculated total volume of groundwater production authorized under non-aggregate production permits (single-well permits) issued by the District at the end of the fiscal year: **49,299.419** acre-feet.

Calculated total volume of groundwater production authorized under aggregate production permits (multi-well permits) issued by the District at the end of the fiscal year: **35,718.117** acre-feet.

Note: water wells requiring production permits are not exclusively permitted under non-aggregate permits or aggregate permits.

The District promoted the most efficient use of groundwater through the maintenance of its water well registration program and water well permitting program under this project.

VCGCD - Adm - PPM - Project - PRG-3000 - PRJ-20210805.1328 - Production Permit Renewal Processing for FY2021 (MG1:O2) - Closed

Project Description: notify and support production permit holders with requesting production permit renewals for permits expiring during fiscal year.

Associated Management Plan Goals, Objectives, and Performance Standards:
[VCGCD - Adm - OPM - Management Plan Goal 1 - Providing the Most Efficient Use of Groundwater - FY2021](#)

Project Details:

On December 27, 2021, the District identified 10 production permits renewals approved during the fiscal year:

1. [VCGCD - GMa - Pe - Production Permit Renewal - OPWR-20210319-03 - OP-20110415-14 - KLX pressure Control, LLC - Executed](#)
2. [VCGCD - GMa - Pe - Production Permit Renewal - OPWR-20210319-04 - OP-20120217-05 - Ragsdale Enterprises, LLC - Executed](#)
3. [VCGCD - GMa - Pe - Production Permit Renewal - OPWR-20210319-05 - OPW-20170421-01 - Rice Group, LP - Approved/Unexecuted](#)
4. [VCGCD - GMa - Pe - Production Permit Renewal - OPWR-20210319-06 - OP-20150518-01 - Shannon D. Nickel - Executed](#)
5. [VCGCD - GMa - Pe - Production Permit Renewal - OPWR-20210521-06 - OPW-20161216-02 - Jonathan M. Petru - Executed](#)
6. [VCGCD - GMa - Pe - Production Permit Renewal - OPWR-20210521-07 - OP-20120615-11 - John H. Clegg - Executed](#)
7. [VCGCD - GMa - Pe - Production Permit Renewal - OPWR-20210716-01 - OPW-20160916-03 - Bloomington I.S.D. - Approved/Unexecuted](#)
8. [VCGCD - GMa - Pe - Production Permit Renewal - OPWR-20210716-02 - OPW-20160916-04 - Bloomington I.S.D. - Approved/Unexecuted](#)
9. [VCGCD - GMa - Pe - Production Permit Renewal - OPWR-20210716-03 - OPW-20160809-02 - Allan Miller Enterprises, LLC - Approved/Unexecuted](#)
10. [VCGCD - GMa - Pe - Production Permit Renewal - OPWR-20210820-01 - OPW-20160916-01 - Jose G. Celedon - Approved/Unexecuted](#)

See: [VCGCD - Adm - PPM - Project - PRG-3000 - PRJ-20210930.1537 - Production Permit Renewal Processing for FY2022 \(MG1:O2\) - Active](#)

Project Review of Goals, Objectives, Performance Standards, and Deliverables:

The District promoted the most efficient use of groundwater through the maintenance of its water well permitting program under this project.

VCGCD - Adm - PPM - Project - PRG-3000 - PRJ-20210805.1332 - Manage Investigations related to Permitting Violations for FY2021 (MG1:O2) - Closed

Project Description: manage and oversee the processing of investigations related to potential groundwater management (i.e., permitting and rule) violations during FY2021.

Associated Management Plan Goals, Objectives, and Performance Standards:
[VCGCD - Adm - OPM - Management Plan Goal 1 - Providing the Most Efficient Use of Groundwater - FY2021](#)

Project Details:

List of Existing Investigations to be reviewed:

- [VCGCD - GMa - CIE - Investigations - INV-20180608:0850 - Production in Excess of Authorized Volumes - Active](#)
- [VCGCD - GMa - CIE - Investigations - INV-20200724.0939 - Permit Violation - Excessive Production - Active](#)
- [VCGCD - GMa - CIE - Investigations - INV-20190815:1131 - Failure to Report Groundwater Production - Active](#)
- [VCGCD - GMa - CIE - Investigations - INV-20190815:1058 - Unpermitted Non-Exempt Use - Active](#)
- [VCGCD - GMa - CIE - Investigations - INV-20190716:0808 - Unpermitted Non-Exempt Use - Active](#)
- [VCGCD - GMa - CIE - Investigations - INV-20190715:1503 - Unpermitted Non-Exempt Use - Active](#)
- [VCGCD - GMa - CIE - Investigations - INV-20180924:1508 - Unpermitted Non-Exempt Use - Active](#)
- [VCGCD - GMa - CIE - Investigations - INV-20180924:1502 - Unpermitted Non-Exempt Use - Active](#)
- [VCGCD - GMa - CIE - Investigations - INV-20180924:1455 - Unpermitted Non-Exempt Use - Active](#)
- [VCGCD - GMa - CIE - Investigations - INV-20180924:1443 - Unpermitted Non-Exempt Use - Active](#)
- [VCGCD - GMa - CIE - Investigations - INV-20180924:1438 - Unpermitted Non-Exempt Use - Active](#)
- [VCGCD - GMa - CIE - Investigations - INV-20180924:1427 - Unpermitted Non-Exempt Use - Active](#)
- [VCGCD - GMa - CIE - Investigations - INV-20180924:1423 - Unpermitted Non-Exempt Use - Active](#)
- [VCGCD - GMa - CIE - Investigations - INV-20180924:1411 - Unpermitted Non-Exempt Use - Active](#)
- [VCGCD - GMa - CIE - Investigations - INV-20180924:1406 - Unpermitted Non-Exempt Use - Active](#)
- [VCGCD - GMa - CIE - Investigations - INV-20180924:1358 - Unpermitted Non-Exempt Use - Active](#)
- [VCGCD - GMa - CIE - Investigations - INV-20180924:1351 - Unpermitted Non-Exempt Use - Active](#)
- [VCGCD - GMa - CIE - Investigations - INV-20180924:1336 - Unpermitted Non-Exempt Use - Active](#)
- [VCGCD - GMa - CIE - Investigations - INV-20180924:1322 - Unpermitted Non-Exempt Use - Active](#)
- [VCGCD - GMa - CIE - Investigations - INV-20180921:1541 - Unpermitted Non-Exempt Use - Active](#)
- [VCGCD - GMa - CIE - Investigations - INV-20180405:0915 - Unpermitted Non-Exempt Use - Active](#)
- [VCGCD - GMa - CIE - Investigations - INV-20170119-01 - Unpermitted Non-Exempt Use - Active](#)

[VCGCD - GMa - CIE - Investigations - INV-20170109-01 - Unpermitted Non-Exempt Use - Active](#)
[VCGCD - GMa - CIE - Investigations - INV-20160812-02 - Unpermitted Non-Exempt Use - Active](#)
[VCGCD - GMa - CIE - Investigations - INV-20160519-02 - Unpermitted Non-Exempt Use - Active](#)
[VCGCD - GMa - CIE - Investigations - INV-20151103-02 - Unpermitted Non-Exempt Use - Active](#)
[VCGCD - GMa - CIE - Investigations - INV-20151103-01 - Unpermitted Non-Exempt Use - Active](#)
[VCGCD - GMa - CIE - Investigations - INV-20150305-01 - Unpermitted Non-Exempt Use - Active](#)
[VCGCD - GMa - CIE - Investigations - INV-20150303-01 - Unpermitted Non-Exempt Use - Active](#)
[VCGCD - GMa - CIE - Investigations - INV-20140910-01 - Unpermitted Non-Exempt Use - Active](#)
[VCGCD - GMa - CIE - Investigations - INV-20140619-01 - Unpermitted Non-Exempt Use - Active](#)
[VCGCD - GMa - CIE - Investigations - INV-20170120-01 - General Permitting Violation re Unexecuted Permits - Active](#)
[VCGCD - GMa - CIE - Investigations - INV-20161017-01 - General Permitting Violation - Active](#)
[VCGCD - GMa - CIE - Investigations - INV-20160524-01 - General Permitting Violation - Active](#)
[VCGCD - GMa - CIE - Investigations - INV-20150630-01 - General Permitting Violation - Active](#)

See: [VCGCD - Adm - PPM - Project - PRG-3000 - PRJ-20210930.1548 - Manage Investigations related to Permitting Violations for FY2022 \(MG1:O2\) - Active](#)

Project Review of Goals, Objectives, Performance Standards, and Deliverables:

This project was not completed during the fiscal year. The management and processing of the associated investigations undertaken during the next fiscal year.

Note Template Link: [VCGCD - Adm - PPM - Project - ProgramID - PRJ-DateTime - ProjectName - StatusCode](#)

VCGCD - Adm - PPM - Project - PRG-4000 - PRJ-20201005.1438 - Synoptic Aquifer Monitoring for PVGCD for FY2021 (MG4:O1) (MG7:O1) - Closed

Project Description: collect water level measurements from water wells within DeWitt County as requested by Cindy Parma, PVGCD General Manager.

Project Agreement Links:

[VCGCD - Adm - PPM - Agreements - GCD Groundwater Monitoring Support for FY2020 - PVGCD - Expiration: 20200930](#)

Associated Management Plan Goals, Objectives, and Performance Standards:

[VCGCD - Adm - OPM - Management Plan Goal 4 - Addressing Natural Resource Issues - FY2021](#)
[VCGCD - Adm - OPM - Management Plan Goal 7 - Addressing the Desired Future Conditions - FY2021](#)

Description of Project Goals, Objectives, Performance Standards, and Deliverables:

The goal of the project is collect synoptic water level and water quality measurements across DeWitt County during a short period of time (i.e., within 5 days) to assist the District in assessing current aquifer conditions and changes/trends overtime.

Project Details:**Contact List:**

PVGCD - Revised Well Sheets and Contacts - 20210831.1538.xlsx

**February 2, 2021 - April 26, 2021**

02-05-2021 | Mike Benavides, VCGCD AMT | (10:30 AM - 12:00 PM to 01:00 PM - 05:00 PM) | Preparation for Field Work - 5.5 Hours
03-22-2021 | Mike Benavides, VCGCD AMT | (08:00 AM - 02:00 PM to 03:00 PM - 05:00 PM) | Field Work - 8 Hours - Mileage: 226 Miles
03-24-2021 | Mike Benavides, VCGCD AMT | (10:30 AM - 05:00 PM) | Field Work - 6.5 Hours - Mileage: 174
03-25-2021 | Mike Benavides, VCGCD AMT | (08:00 AM - 05:00 PM) | Field Work - 9 Hours - Mileage: 213
04-20-2021 | Mike Benavides, VCGCD AMT | (08:00 AM - 12:00 PM to 01:00 PM - 05:00 PM) | Processing Field Work Data - 8 Hours
04-26-2021 | Mike Benavides, VCGCD AMT | (03:00 PM - 05:00 PM) | Processing Field Work Data - 2 Hours
09-03-2021 | Mike Benavides, VCGCD AMT | (11:00 AM - 12:00 PM to 01:00 PM - 05:00 PM) Preparation for Field Work - 5 Hours
09-07-2021 | Mike Benavides, VCGCD AMT | (08:00 AM - 06:00 PM) - Water Level Measurement - Field Work - 10 hours
09-08-2021 | Mike Benavides, VCGCD AMT | (08:00 AM - 05:00 PM) - Water Level Measurement - Field Work - 9 hours
09-09-2021 | Mike Benavides, VCGCD AMT | (08:00 AM - 12:00 PM - 01:30 PM - 05:00 PM) - Water Level Measurement - Field Work - 7.5 Hours
09-10-2021 | Mike Benavides, VCGCD AMT | (08:00 AM - 12:00 PM - 01:00 PM - 05:00 PM) | - Processing Field Work Data - 8 Hours

February 2, 2021

02-05-2021 | Mike Benavides, VCGCD AMT | (10:30 AM - 12:00 PM to 01:00 PM - 05:00 PM) | Preparation for Field Work - 5.5 Hours

March 22, 2021

03-22-2021 | Mike Benavides, VCGCD AMT | (08:00 AM - 02:00 PM to 03:00 PM - 05:00 PM) | Field Work - 8 Hours - Mileage: 226 Miles

DFR Notelink:

[VCGCD - GMo - Pre - Daily Field Records - DFR-20210322-01](#)

WLM Notelinks:

[VCGCD - GMo - Mea - Water Level - WLM-20210322-01 - PVGCD - Dutton Lane](#)

[VCGCD - GMo - Mea - Water Level - WLM-20210322-02 - PVGCD - Dutton Lane](#)

[VCGCD - GMo - Mea - Water Level - WLM-20210322-03 - PVGCD - Clemence](#)

[Weber](#)

[VCGCD - GMo - Mea - Water Level - WLM-20210322-04 - PVGCD - Natho Hill Top](#)

[Farms](#)

[VCGCD - GMo - Mea - Water Level - WLM-20210322-05 - PVGCD - CJ Bolting](#)

[VCGCD - GMo - Mea - Water Level - WLM-20210322-06 - PVGCD - Arden Seiler](#)

[VCGCD - GMo - Mea - Water Level - WLM-20210322-07 - PVGCD - Janis Ford](#)

March 24, 2021

03-24-2021 | Mike Benavides, VCGCD AMT | (10:30 AM - 05:00 PM) | Field Work - 6.5 Hours - Mileage: 174

DFR Notelink:

[VCGCD - GMo - Pre - Daily Field Records - DFR-20210324-01](#)

WLM Notelinks:

[VCGCD - GMo - Mea - Water Level - WLM-20210324-01 - PVGCD - Will Gips](#)

[VCGCD - GMo - Mea - Water Level - WLM-20210324-02 - PVGCD - James P Menn](#)

[VCGCD - GMo - Mea - Water Level - WLM-20210324-03 - PVGCD - William Menn](#)

[VCGCD - GMo - Mea - Water Level - WLM-20210324-04 - PVGCD - Bobby Caruthers](#)

[VCGCD - GMo - Mea - Water Level - WLM-20210324-05 - PVGCD - Larry Justiss](#)

[VCGCD - GMo - Mea - Water Level - WLM-20210324-06 - PVGCD - Jimmy Mudd-02](#)

[VCGCD - GMo - Mea - Water Level - WLM-20210324-07 - PVGCD - Jimmy Mudd](#)

[VCGCD - GMo - Mea - Water Level - WLM-20210324-08 - PVGCD - Bob Davis](#)

March 25, 2021

03-25-2021 | Mike Benavides, VCGCD AMT | (08:00 AM - 05:00 PM) | Field Work - 9 Hours - Mileage: 213

DFR Notelink:

[VCGCD - GMo - Pre - Daily Field Records - DFR-20210325-01](#)

WLM Notelinks:

[VCGCD - GMo - Mea - Water Level - WLM-20210325-01 - PVGCD - Sidney Kaiser](#)

[VCGCD - GMo - Mea - Water Level - WLM-20210325-02 - PVGCD - Dennis Havlik](#)

[VCGCD - GMo - Mea - Water Level - WLM-20210325-03 - PVGCD - Gervis Blaschke](#)

[VCGCD - GMo - Mea - Water Level - WLM-20210325-04 - PVGCD - Mark Jahn](#)

[VCGCD - GMo - Mea - Water Level - WLM-20210325-05 - PVGCD - Ruth Bettge](#)

[VCGCD - GMo - Mea - Water Level - WLM-20210325-06 - PVGCD - Richard Bettge](#)

[VCGCD - GMo - Mea - Water Level - WLM-20210325-07 - PVGCD - Gus Leck](#)

[VCGCD - GMo - Mea - Water Level - WLM-20210325-08 - PVGCD - Margaret Leck](#)

[VCGCD - GMo - Mea - Water Level - WLM-20210325-09 - PVGCD - Butch Tolbert](#)

[VCGCD - GMo - Mea - Water Level - WLM-20210325-10 - PVGCD - Johnny Goebel](#)

April 20, 2021

04-20-2021 | Mike Benavides, VCGCD AMT | (08:00 AM - 12:00 PM to 01:00 PM - 05:00 PM) | Processing Field Work Data - 8 Hours

April 26, 2021

04-26-2021 | Mike Benavides, VCGCD AMT | (03:00 PM - 05:00 PM) | Processing Field Work Data - 2 Hours

September 3, 2021

09-03-2021 | Mike Benavides, VCGCD AMT | (11:00 AM - 12:00 PM to 01:00 PM - 05:00 PM) Preparation for Field Work - 5 Hours

September 7, 2021

DFR Notelink:

[VCGCD - GMo - Pre - Daily Field Records - DFR-20210907-01 - PVGCD](#)

WLM Notelinks:

[VCGCD - GMo - Mea - Water Level - WLM-20210907-01 - PVGCD - Bobby Caruthers](#)

[VCGCD - GMo - Mea - Water Level - WLM-20210907-02 - PVGCD - Larry Justiss](#)

[VCGCD - GMo - Mea - Water Level - WLM-20210907-03 - PVGCD - Jimmy Mudd](#)

[VCGCD - GMo - Mea - Water Level - WLM-20210907-04 - PVGCD - Jimmy Mudd-02](#)

[VCGCD - GMo - Mea - Water Level - WLM-20210907-05 - PVGCD - Janis Ford](#)

[VCGCD - GMo - Mea - Water Level - WLM-20210907-06 - PVGCD - Todd Bolting](#)

[VCGCD - GMo - Mea - Water Level - WLM-20210907-07 - PVGCD - Gervis Blaschke](#)

[VCGCD - GMo - Mea - Water Level - WLM-20210907-08 - PVGCD - Natho Hill Top Farms](#)

[VCGCD - GMo - Mea - Water Level - WLM-20210907-09 - PVGCD - Mark Jahn](#)

[VCGCD - GMo - Mea - Water Level - WLM-20210907-10 - PVGCD - Arden Seiler](#)

September 8, 2021

DFR Notelink:

[VCGCD - GMo - Pre - Daily Field Records - DFR-20210908-01 - PVGCD](#)

WLM Notelinks:

[VCGCD - GMo - Mea - Water Level - WLM-20210908-01 - PVGCD - Ruth Bettge](#)

[VCGCD - GMo - Mea - Water Level - WLM-20210908-02 - PVGCD - Richard Bettge](#)

[VCGCD - GMo - Mea - Water Level - WLM-20210908-03 - PVGCD - Will Gips](#)

[VCGCD - GMo - Mea - Water Level - WLM-20210908-04 - PVGCD - Clemence](#)

[Weber](#)

[VCGCD - GMo - Mea - Water Level - WLM-20210908-05 - PVGCD - Robert D Lane - 01](#)

[VCGCD - GMo - Mea - Water Level - WLM-20210908-06 - PVGCD - Robert D Lane - 02](#)

[VCGCD - GMo - Mea - Water Level - WLM-20210908-07 - PVGCD - Butch Tolbert](#)

[VCGCD - GMo - Mea - Water Level - WLM-20210908-08 - PVGCD - Bob Davis](#)

[VCGCD - GMo - Mea - Water Level - WLM-20210908-09 - PVGCD - James P Menn](#)

[VCGCD - GMo - Mea - Water Level - WLM-20210908-10 - PVGCD - William Menn](#)

September 9, 2021

DFR Notelinks:

[VCGCD - GMo - Pre - Daily Field Records - DFR-20210909-01 - PVGCD](#)

[VCGCD - GMo - Pre - Daily Field Records - DFR-20210909-02 - PVGCD](#)

WLM Notelinks:

[VCGCD - GMo - Mea - Water Level - WLM-20210909-01 - PVGCD - Dennis Havlik](#)

[VCGCD - GMo - Mea - Water Level - WLM-20210909-02 - PVGCD - Johnny Goebel](#)

[VCGCD - GMo - Mea - Water Level - WLM-20210909-03 - PVGCD - Sarah Bonugli](#)

[VCGCD - GMo - Mea - Water Level - WLM-20210909-04 - PVGCD - Howard Burks](#)

[VCGCD - GMo - Mea - Water Level - WLM-20210909-05 - PVGCD - Gus Leck](#)

[VCGCD - GMo - Mea - Water Level - WLM-20210909-06 - PVGCD - Margaret Leck](#)

September 10, 2021

09-09-2021 | Mike Benavides, VCGCD AMT | (08:00 AM - 12:00 PM to 01:00 PM - 05:00 PM) | Processing Field Work Data - 8 Hours

See: [VCGCD - Adm - PPM - Project - PRG-4000 - PRJ-20211004.1209 - Synoptic Aquifer Monitoring for PVGCD for FY2022 \(MG4:O1\) \(MG7:O1\) - Active](#)

Project Review of Goals, Objectives, Performance Standards, and Deliverables:

The District completed the project by collecting synoptic water level measurements in March 2021 and September 2021.

Note Template Link: [VCGCD - Adm - PPM - Project - ProgramID - PRJ-DateTime - ProjectName - StatusCode](#)

VCGCD - Adm - PPM - Project - PRG-4000 - PRJ-20201012.0253 - Continuous Water Level Monitoring for FY2021 (MG7:O1) - Closed

Project Description: Collect continuous water level measurements on monitoring wells within Victoria County during FY2021 using Solinist - Levellogger and Barologgers.

Associated Management Plan Goals, Objectives, and Performance Standards:

Description of Project Goals, Objectives, Performance Standards, and Deliverables:

The goal of the project is collect synoptic water level and water quality measurements across Victoria County during an extended period of time on a high frequency to assist the District in assessing current aquifer conditions and changes/trends overtime.

Project Details:

10-07-2020 | Mike Benavides, VCGCD AMT | (08:00 AM - 12:00 PM to 01:00 PM - 05:00 PM) | Preparation for Field Work
10-08-2020 | Mike Benavides, VCGCD AMT | (08:40 AM to 03:52 PM) | Starting Mileage: 61096 | Ending Mileage: 61234 | Level Temperature Probe Configuration, Well Inspection, Water Level Measurement, Level-Temperature Data Download
10-09-2020 | Mike Benavides, VCGCD AMT | (08:00 AM - 12:00 PM to 01:00 PM - 05:00 PM) | Post Processing Data
10-14-2020 | Mike Benavides, VCGCD AMT | (08:20 AM - 12:00 PM to 12:40 PM - 05:00 PM) | Created Levellogger/Barologger Inventory Notes
06-17-2021 | Mike Benavides, VCGCD AMT | (10:20 AM - 12:00 PM to 01:00 PM - 05:00 PM) | Preparation for Field Work
06-18-2021 | Mike Benavides, VCGCD AMT | (09:00 AM to 03:34 PM) | Starting Mileage: 70555 | Ending Mileage: 70689 | Well Inspection, Water Level Measurement, Level-Temperature Data Download
06-21-2021 | Mike Benavides, VCGCD AMT | (08:00 AM - 12:00 PM to 01:00 PM - 05:00 PM) | Post Processing Data
09-30-2021 | Mike Benavides, VCGCD AMT | (02:00 PM to 05:00) | Update Project and Preparation for Field Work
10-11-2021 | Mike Benavides, VCGCD AMT | (10:00 AM - 12:00 PM to 01:00 PM - 04:00 PM) | Preparation for Field work
10-14-2021 | Mike Benavides, VCGCD AMT | (10:47 AM to 03:48 PM) | Starting Mileage: 76074 | Ending Mileage: 76173 | Well Inspection, Water Level Measurement, Level-Temperature Data Download - NW-000779
10-15-2021 | Mike Benavides, VCGCD AMT | (08:48 AM to 12:35 PM) | Starting Mileage: 76173 | Ending Mileage: 76220 | Well Inspection, Water Level Measurement, Level-Temperature Data Download - GW-000366
10-18-2021 | Mike Benavides, VCGCD AMT | (09:25 AM to 11:23 AM) | Starting Mileage: 76220 | Ending Mileage: 76265 | Well Inspection, Water Level Measurement, Level-Temperature Data Download - NW-000426
10-18-2021 | Mike Benavides, VCGCD AMT | (01:00 PM to 05:00 PM) | Post Processing Data into EV
10-19-2021 | Mike Benavides, VCGCD AMT | (08:00 AM - 12:00 PM to 01:00 PM - 05:00 PM) | Post Processing Data into EV and GIS/Project Update for Close Out

October 07, 2020

10-07-2020 | Mike Benavides, VCGCD AMT | (08:00 AM - 12:00 PM to 01:00 PM - 05:00 PM) | Preparation for Field Work

October 08, 2020

10-08-2020 | Mike Benavides, VCGCD AMT | (08:40 AM to 03:52 PM) | Starting Mileage: 61096 | Ending Mileage: 61234 | Level Temperature Probe Configuration, Well Inspection, Water Level Measurement, Level-Temperature Data Download
Probe Configuration Note Link:

[VCGCD - GMo - Pre - Probe Configuration Record - PCR-20201008.1438 - LT-2044278 - GW-000366](#)

[VCGCD - GMo - Pre - Probe Configuration Record - PCR-20201008.1434 - BL-2045593 - GW-000366](#)

[VCGCD - GMo - Pre - Probe Configuration Record - PCR-20201008.1230 - LT-2045739 - NW-000426](#)

[VCGCD - GMo - Pre - Probe Configuration Record - PCR-20201008.1220 - BL-2045590 - NW-000426](#)
[VCGCD - GMo - Pre - Probe Configuration Record - PCR-20201008.1030 - LTC-1075484 - NW-000779](#)
[VCGCD - GMo - Pre - Probe Configuration Record - PCR-20201008.1027 - LT-2044287 - NW-000779](#)
[VCGCD - GMo - Pre - Probe Configuration Record - PCR-20201008.1017 - BL-2046315 - NW-000779](#)

Daily Field Record Note Link:

[VCGCD - GMo - Pre - Daily Field Records - DFR-20201008-01](#)

Field Note Link:

[VCGCD - GMo - Pre - Field Note - FN-20201008.0955 - NW-000779](#)
[VCGCD - GMo - Pre - Field Note - FN-20201008.1210 - NW-000426](#)
[VCGCD - GMo - Pre - Field Note - FN-20201008.0157 - GW-000366](#)

Well Inspection Note Link:

[VCGCD - GP - Insp - Well Inspections - WIF-20201008-01 - NW-000779](#)
[VCGCD - GP - Insp - Well Inspections - WIF-20201008-02 - NW-000426](#)
[VCGCD - GP - Insp - Well Inspections - WIF-20201008-03 - GW-000366](#)

Water Level Measurement Note Link:

[VCGCD - GMo - Mea - Water Level - WLM-20201008-01 - NW-000779](#)
[VCGCD - GMo - Mea - Water Level - WLM-20201008-02 - NW-000426](#)
[VCGCD - GMo - Mea - Water Level - WLM-20201008-03 - GW-000366](#)

Time-series Barometric Pressure Dataset Note Link:

[VCGCD - GMo - Mea - Time-Series Barometric Pressure Dataset - TSBPD-20201008-01 - NW-000779 - 20201008 from 20191003](#)
[VCGCD - GMo - Mea - Time-Series Barometric Pressure Dataset - TSBPD-20201008-02 - NW-00426 - 20201008 from 20191003](#)
[VCGCD - GMo - Mea - Time-Series Barometric Pressure Dataset - TSBPD-20201008-03 - GW-000366 - 20201008 from 20191003](#)

Time-series Aquifer Measurement Note Link:

[VCGCD - GMo - Mea - Time-Series Aquifer Measurement Dataset - TSAMD-20201008-01 - NW-000779 - 20201008 from 20191003](#)
[VCGCD - GMo - Mea - Time-Series Aquifer Measurement Dataset - TSAMD-20201008-02 - NW-000426 - 20201008 from 20191003](#)
[VCGCD - GMo - Mea - Time-Series Aquifer Measurement Dataset - TSAMD-20201008-03 - GW-000366 - 20201008 from 20191003](#)

Time-series Aquifer Measurement Compensated Dataset Note Link:

[VCGCD - GMo - Mea - Time-Series Aquifer Measurement Compensated Dataset - TSAMCD-20201008-01 - NW-000779 - 20201008 from 20191003](#)
[VCGCD - GMo - Mea - Time-Series Aquifer Measurement Compensated Dataset - TSAMCD-20201008-02 - NW-000426 - 20201008 from 20191003](#)
[VCGCD - GMo - Mea - Time-Series Aquifer Measurement Compensated Dataset - TSAMCD-20201008-03 - GW-000366 - 20201008 from 20191003](#)

June 17, 2021

06-17-2021 | Mike Benavides, VCGCD AMT | (10:20 AM - 12:00 PM to 01:00 PM - 05:00 PM) | Preparation for Field Work

June 18, 2021

06-18-2021 | Mike Benavides, VCGCD AMT | (09:00 AM - 03:34 PM) | Starting Mileage: 70555 | Ending Mileage: 70689 | Well Inspection, Water Level Measurement, Level-Temperature Data Download
Probe Configuration Note Link: N/A

June 21, 2021

06-21-2021 | Mike Benavides, VCGCD AMT | (08:00 AM - 12:00 PM to 01:00 PM - 05:00 PM) | Post Processing Data

Daily Field Record Note Link:

[VCGCD - GMo - Pre - Daily Field Records - DFR-20210618-01](#)

Field Note Link:

[VCGCD - GMo - Pre - Field Note - FN-20210618.0940 - NW-000779](#)

[VCGCD - GMo - Pre - Field Note - FN-20210618.1142 - NW-000426](#)

[VCGCD - GMo - Pre - Field Note - FN-20210618.1349 - GW-000366](#)

Well Inspection Note Link:

[VCGCD - GP - Insp - Well Inspections - WIF-20210618-01 - NW-000779](#)

[VCGCD - GP - Insp - Well Inspections - WIF-20210618-02 - NW-000426](#)

[VCGCD - GP - Insp - Well Inspections - WIF-20210618-03 - GW-000366](#)

Water Level Measurement Note Link:

[VCGCD - GMo - Mea - Water Level - WLM-20210618-01 - NW-000779](#)

[VCGCD - GMo - Mea - Water Level - WLM-20210618-02 - NW-000426](#)

[VCGCD - GMo - Mea - Water Level - WLM-20210618-03 - GW-000366](#)

Probe Configuration Record Note Link:

N/A

Time-series Barometric Pressure Dataset Note Link:

[VCGCD - GMo - Mea - Time-Series Barometric Pressure Dataset - TSBPD-20210618-01 - NW-000779 - 20210618 from 20201008](#)

[VCGCD - GMo - Mea - Time-Series Barometric Pressure Dataset - TSBPD-20210618-02 - NW-000426 - 20210618 from 20201008](#)

[VCGCD - GMo - Mea - Time-Series Barometric Pressure Dataset - TSBPD-20210618-03 - GW-000366 - 20210618 from 20201008](#)

Time-series Aquifer Measurement Dataset Note Link:

[VCGCD - GMo - Mea - Time-Series Aquifer Measurement Dataset - TSAMD-20210618-01 - NW-000779 - 20210618 from 20201008](#)

[VCGCD - GMo - Mea - Time-Series Aquifer Measurement Dataset - TSAMD-20210618-02 - NW-000779 - 20210618 from 20201008](#)

[VCGCD - GMo - Mea - Time-Series Aquifer Measurement Dataset - TSAMD-20210618-03 - NW-000426 - 20210618 from 20201008](#)

[VCGCD - GMo - Mea - Time-Series Aquifer Measurement Dataset - TSAMD-20210618-04 - GW-000366 - 20210618 from 20201008](#)

Time-series Aquifer Measurement Compensated Dataset Note Link:

[VCGCD - GMo - Mea - Time-Series Aquifer Measurement Compensated Dataset - TSAMCD-20210618-01 - NW-000779 - 20210618 from 20201008](#)

[VCGCD - GMo - Mea - Time-Series Aquifer Measurement Compensated Dataset - TSAMCD-20210618-02 - NW-000779 - 20210618 from 20201008](#)

[VCGCD - GMo - Mea - Time-Series Aquifer Measurement Compensated Dataset - TSAMCD-20210618-03 - NW-000426 - 20210618 from 20201008](#)

[VCGCD - GMo - Mea - Time-Series Aquifer Measurement Compensated Dataset - TSAMCD-20210618-04 - GW-000366 - 20210618 from 20201008](#)

September 30, 2021

09-30-2021 | Mike Benavides, VCGCD AMT | (02:00 PM to 05:00) | Update Project and Preparation for Field Work

October 11, 2021

10-11-2021 | Mike Benavides, VCGCD AMT | (10:00 AM - 12:00 PM to 01:00 PM - 04:00 PM) | Preparation for Field work

October 14, 2021

10-14-2021 | Mike Benavides, VCGCD AMT | (10:47 AM to 03:48 PM) | Starting Mileage: 76074 | Ending Mileage: 76173 | Well Inspection, Water Level Measurement, Level-Temperature Data Download - NW-000779

Probe Configuration Note Link:

[VCGCD - GMo - Pre - Probe Configuration Record - PCR-2021104.1255 - BL-2046315 - NW-000779](#)

[VCGCD - GMo - Pre - Probe Configuration Record - PCR-20211014.1310 - LT-2044287 - NW-000779](#)

[VCGCD - GMo - Pre - Probe Configuration Record - PCR-20211014.1245 - LTC-1075484 - NW-000779](#)

Daily Field Record Note Link:

[VCGCD - GMo - Pre - Daily Field Records - DFR-2021014-01](#)

Field Note Link:

[VCGCD - GMo - Pre - Field Note - FN-20211014.1310 - NW-000779](#)

Well Inspection Note Link:

[VCGCD - GP - Insp - Well Inspections - WIF-20211014-01 - NW-000779](#)

Water Level Measurement Note Link:

[VCGCD - GMo - Mea - Water Level - WLM-20211014-01 - NW-000779](#)

Time-series Barometric Pressure Dataset Note Link:

[VCGCD - GMo - Mea - Time-Series Barometric Pressure Dataset - TSBPD-20211014-01 - NW-000779 - 20211014 from 20201008](#)

Time-series Aquifer Measurement Note Link:

[VCGCD - GMo - Mea - Time-Series Aquifer Measurement Dataset - TSAMD-20211014-01 - NW-000779 - 20211014 from 20201008](#)

[VCGCD - GMo - Mea - Time-Series Aquifer Measurement Dataset - TSAMD-20211014-02 - NW-000779 - 20211014 from 20201008](#)

Time-series Aquifer Measurement Compensated Dataset Note Link:

[VCGCD - GMo - Mea - Time-Series Aquifer Measurement Compensated Dataset - TSAMCD-20211014-01 - NW-000779 - 20211014 from 20201008](#)

[VCGCD - GMo - Mea - Time-Series Aquifer Measurement Compensated Dataset - TSAMCD-20211014-02 - NW-000779 - 20211014 from 20201008](#)

October 15, 2021

10-15-2021 | Mike Benavides, VCGCD AMT | (08:48 AM to 12:35 PM) | Starting Mileage: 76173 | Ending Mileage: 76220 | Well Inspection, Water Level Measurement, Level-Temperature Data Download - GW-000366

Probe Configuration Note Link:

[VCGCD - GMo - Pre - Probe Configuration Record - PCR-20211015:1215 - BL-2045593 - GW-000366](#)

[VCGCD - GMo - Pre - Probe Configuration Record - PCR-20211015.1220 - LT-2044278 - GW-000366](#)

Daily Field Record Note Link:

[VCGCD - GMo - Pre - Daily Field Records - DFR-20211015-01](#)

Field Note Link:

[VCGCD - GMo - Pre - Field Note - FN-20211015.1100 - GW-000366](#)

Well Inspection Note Link:

[VCGCD - GP - Insp - Well Inspections - WIF-20211015-01 - GW-000366](#)

Water Level Measurement Note Link:

[VCGCD - GMo - Mea - Water Level - WLM-20211015-01 - GW-000366](#)

Time-series Barometric Pressure Dataset Note Link:

[VCGCD - GMo - Mea - Time-Series Barometric Pressure Dataset - TSBPD-20211015-01 - GW-000366 - 20211015 from 20201008](#)

Time-series Aquifer Measurement Note Link:

[VCGCD - GMo - Mea - Time-Series Aquifer Measurement Dataset - TSAMD-20211015-01 - GW-000366 - 20211015 from 20201008](#)

Time-series Aquifer Measurement Compensated Dataset Note Link:

[VCGCD - GMo - Mea - Time-Series Aquifer Measurement Compensated Dataset - TSAMCD-20211015-01 - GW-000366 - 20211015 from 20201008](#)

October 18, 2021

10-18-2021 | Mike Benavides, VCGCD AMT | (09:25 AM to 11:23 AM) | Starting Mileage: 76220 | Ending Mileage: 76265 | Well Inspection, Water Level Measurement, Level-Temperature Data Download - NW-000426

10-18-2021 | Mike Benavides, VCGCD AMT | (01:00 PM to 05:00 PM) | Post Processing Data to EV

Probe Configuration Note Link:

[VCGCD - GMo - Pre - Probe Configuration Record - PCR-20211018:1040 - BL-2045590 - NW-000426](#)

[VCGCD - GMo - Pre - Probe Configuration Record - PCR-20211018:1031 - LT-2045739 - NW-000426](#)

Daily Field Record Note Link:

[VCGCD - GMo - Pre - Daily Field Records - DFR-20211018-01](#)

Field Note Link:

[VCGCD - GMo - Pre - Field Note - FN-20211018.1001 - NW-000426](#)

Well Inspection Note Link:

[VCGCD - GP - Insp - Well Inspections - WIF-20211018-01 - NW-000426](#)

Water Level Measurement Note Link:

[VCGCD - GMo - Mea - Water Level - WLM-20211018-01 - NW-000426](#)

Time-series Barometric Pressure Dataset Note Link:

[VCGCD - GMo - Mea - Time-Series Barometric Pressure Dataset - TSBPD-20211018-01 - NW-000426 - 20211018 from 20201008](#)

Time-series Aquifer Measurement Note Link:

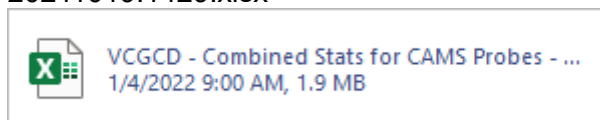
[VCGCD - GMo - Mea - Time-Series Aquifer Measurement Dataset - TSAMD-20211018-01 - NW-000426 - 20211018 from 20201008](#)

Time-series Aquifer Measurement Compensated Dataset Note Link:

[VCGCD - GMo - Mea - Time-Series Aquifer Measurement Compensated Dataset - TSAMCD-20211018-01 - NW-000426 - 20211018 from 20201008](#)

October 19, 2021

10-19-2021 | Mike Benavides, VCGCD AMT | (08:00 AM - 12:00 PM to 01:00 PM - 05:00 PM) | Post Processing Data into EV and GIS/Project Update for Close Out VCGCD - Combined Stats for CAMS Probes - 20211018 - 20201008 - 20211019.1429.xlsx



See: [VCGCD - Adm - PPM - Project - PRG-4000 - PRJ-20211004.1201 - Continuous Water Level Monitoring for FY2022 \(MG7:O1\) - Active](#)

Project Review of Goals, Objectives, Performance Standards, and Deliverables:

The District addressed natural resource issues which impact the use and availability of groundwater, and which are impacted by the use of groundwater by collecting water level and water quality data during the fiscal year under this project.

Note Template Link: [VCGCD - Adm - PPM - Project - ProgramID - PRJ-DateTime - ProjectName - StatusCode](#)

VCGCD - Adm - PPM - Project - PRG-4000 - PRJ-20210201.0800 - Synoptic Aquifer Monitoring for FY2021 (MG4:O1) (MG7:O1) - Closed

Project Description: collect water level measurements and water quality measurements from water wells within Victoria County in FY2021.

Associated Management Plan Goals, Objectives, and Performance Standards:

[VCGCD - Adm - OPM - Management Plan Goal 4 - Addressing Natural Resource Issues - FY2021](#)

[VCGCD - Adm - OPM - Management Plan Goal 7 - Addressing the Desired Future Conditions - FY2021](#)

See: [VCGCD - Adm - PPM - Project - PRG-4000 - PRJ-20191017.0216 - Synoptic Water Level Measurements for FY2020 - Complete](#)

See: [VCGCD - Adm - PPM - Project - PRG-4000 - PRJ-20191017.0217 - Synoptic Water Quality Measurements for FY2020 - Complete](#)

See: [VCGCD - Adm - PPM - Project - PRG-4000 - PRJ-20201006.1126 - Synoptic Water Quality Measurements for FY2021 - Active](#)

See: [VCGCD - Adm - PPM - Project - PRG-6000 - PRJ-20201006.1130 - Well Inspections for FY2021 - Active](#)

Description of Project Goals, Objectives, Performance Standards, and Deliverables:

The goal of the project is collect synoptic water level and water quality measurements across Victoria County during a short period of time (i.e., within 5 days) to assist the District in assessing current aquifer conditions and changes/trends overtime.

Project Details:

02-08-2021 | Mike Benavides, VCGCD AMT | (08:30 AM - 04:35 PM) | Synoptic Water Level Measurement Field work - 2021

02-09-2021 | Mike Benavides, VCGCD AMT | (08:15 AM - 11:30 AM) | Synoptic Water Level Measurement Field work - 2021

02-10-2021 | Mike Benavides, VCGCD AMT | (08:45 AM - 05:00 PM) | Synoptic Water Level Measurement Field work - 2021

02-11-2021 | Mike Benavides, VCGCD AMT | (08:30 AM - 03:37 PM) | Synoptic Water Level Measurement Field work - 2021

02-12-2021 | Mike Benavides, VCGCD AMT | (11:00 AM - 01:00 PM) | Synoptic Water Level Measurement Field work - 2021

04-18-2021 | Mike Benavides, VCGCD AMT | (08:00 AM - 12:00 PM - 01:00 PM - 05:00 PM) | Processing Field Work Data into Evernote For February - 2021
04-19-2021 | Mike Benavides, VCGCD AMT | (08:00 AM - 12:00 PM - 01:00 PM - 05:00 PM) | Processing Field Work Data into Evernote For February - 2021
05-24-2021 | Mike Benavides, VCGCD AMT | (08:00 AM - 12:00 PM - 01:00 PM - 05:00 PM) | Processing Field Work Data into GIS For February - 2021
05-25-2021 | Mike Benavides, VCGCD AMT | (08:00 AM - 12:00 PM - 01:00 PM - 05:00 PM) | Processing Field Work Data into GIS For February - 2021
07-19-2021 | Mike Benavides, VCGCD AMT | (08:00 AM - 12:00 PM) | Synoptic Water Level Measurement Project update for - 2021
07-19-2021 | Mike Benavides, VCGCD AMT | (01:00 PM - 05:00 PM) | Note Staging for Synoptic Water Level Measurement Project For August - 2021
08-06-2021 | Mike Benavides, VCGCD AMT | (07:56 AM - 04:44 PM) | Synoptic Water Level Measurement Field work - 2021
08-09-2021 | Mike Benavides, VCGCD AMT | (08:34 AM - 04:40 PM) | Synoptic Water Level Measurement Field work - 2021
08-10-2021 | Mike Benavides, VCGCD AMT | (07:28 AM - 05:22 PM) | Synoptic Water Level Measurement Field work - 2021
08-11-2021 | Mike Benavides, VCGCD AMT | (08:00 AM - 02:20 PM) | Synoptic Water Level Measurement Field work - 2021
09-21-2021 | Mike Benavides, VCGCD AMT | (02:00 PM - 05:00 PM) | Processing Field Work Data into Evernote For February - 2021
09-22-2021 | Mike Benavides, VCGCD AMT | (08:00 AM - 12:00 PM to 01:00 PM - 05:00 PM) | Processing Field Work Data into Evernote For February - 2021
09-22-2021 | Mike Benavides, VCGCD AMT | (01:00 PM - 05:00 PM) | Processing Field Work Data into Evernote For February - 2021
09-27-2021 | Mike Benavides, VCGCD AMT | (08:00 PM - 12:00 PM) | Processing Field Work Data into Evernote For February - 2021

February 08,2021

02-08-2021 | Mike Benavides, VCGCD AMT | (08:30 AM - 04:35 PM) | Synoptic Water Level Measurement Field work - 2021

Daily Field Record Note Link:

[VCGCD - GMo - Pre - Daily Field Records - DFR-20210208-01](#)

Well Inspection Note Links:

[VCGCD - GP - Insp - Well Inspections - WIF-20210208-01 - GW-000583](#)
[VCGCD - GP - Insp - Well Inspections - WIF-20210208-02 - GW-000492](#)
[VCGCD - GP - Insp - Well Inspections - WIF-20210208-03 - NW-000779](#)
[VCGCD - GP - Insp - Well Inspections - WIF-20210208-04 - GW-000612](#)
[VCGCD - GP - Insp - Well Inspections - WIF-20210208-05 - GW-000609](#)
[VCGCD - GP - Insp - Well Inspections - WIF-20210208-06 - GW-000608](#)
[VCGCD - GP - Insp - Well Inspections - WIF-20210208-07 - GW-000085](#)
[VCGCD - GP - Insp - Well Inspections - WIF-20210208-08 - GW-000588](#)
[VCGCD - GP - Insp - Well Inspections - WIF-20210208-09 - NW-000426](#)
[VCGCD - GP - Insp - Well Inspections - WIF-20210208-10 - GW-000552](#)
[VCGCD - GP - Insp - Well Inspections - WIF-20210208-11 - GW-000687](#)
[VCGCD - GP - Insp - Well Inspections - WIF-20210208-12 - GW-000339](#)

Water Level Measurement Note Links:

[VCGCD - GMo - Mea - Water Level - WLM-20210208-01 - GW-000583](#)
[VCGCD - GMo - Mea - Water Level - WLM-20210208-02 - GW-000492](#)
[VCGCD - GMo - Mea - Water Level - WLM-20210208-03 - NW-000779](#)
[VCGCD - GMo - Mea - Water Level - WLM-20210208-04 - GW-000612](#)
[VCGCD - GMo - Mea - Water Level - WLM-20210208-05 - GW-000609](#)
[VCGCD - GMo - Mea - Water Level - WLM-20210208-06 - GW-000608](#)
[VCGCD - GMo - Mea - Water Level - WLM-20210208-07 - GW-000085](#)
[VCGCD - GMo - Mea - Water Level - WLM-20210208-08 - GW-000588](#)
[VCGCD - GMo - Mea - Water Level - WLM-20210208-09 - NW-000426](#)
[VCGCD - GMo - Mea - Water Level - WLM-20210208-10 - GW-000552](#)

[VCGCD - GMo - Mea - Water Level - WLM-20210208-11 - GW-000687](#)
[VCGCD - GMo - Mea - Water Level - WLM-20210208-12 - GW-000339](#)

February 09, 2021

02-09-2021 | Mike Benavides, VCGCD AMT | (08:15 AM - 11:30 AM) | Synoptic Water Level Measurement Field work - 2021

Daily Field Record Note Link:

[VCGCD - GMo - Pre - Daily Field Records - DFR-20210209-01](#)

Well Inspection Note Links:

[VCGCD - GP - Insp - Well Inspections - WIF-20210209-01 - GW-000510](#)
[VCGCD - GP - Insp - Well Inspections - WIF-20210209-02 - GW-000601](#)
[VCGCD - GP - Insp - Well Inspections - WIF-20210209-03 - GW-000602](#)
[VCGCD - GP - Insp - Well Inspections - WIF-20210209-04 - GW-000603](#)
[VCGCD - GP - Insp - Well Inspections - WIF-20210209-05 - GW-000607](#)
[VCGCD - GP - Insp - Well Inspections - WIF-20210209-06 - GW-000589](#)
[VCGCD - GP - Insp - Well Inspections - WIF-20210209-07 - GW-000587](#)
[VCGCD - GP - Insp - Well Inspections - WIF-20210209-08 - GW-000577](#)

Water Level Measurement Note Links:

[VCGCD - GMo - Mea - Water Level - WLM-20210209-01 - GW-000510](#)
[VCGCD - GMo - Mea - Water Level - WLM-20210209-02 - GW-000601](#)
[VCGCD - GMo - Mea - Water Level - WLM-20210209-03 - GW-000602](#)
[VCGCD - GMo - Mea - Water Level - WLM-20210209-04 - GW-000603](#)
[VCGCD - GMo - Mea - Water Level - WLM-20210209-05 - GW-000607](#)
[VCGCD - GMo - Mea - Water Level - WLM-20210209-06 - GW-000589](#)
[VCGCD - GMo - Mea - Water Level - WLM-20210209-07 - GW-000587](#)
[VCGCD - GMo - Mea - Water Level - WLM-20210209-08 - GW-000578](#)
[VCGCD - GMo - Mea - Water Level - WLM-20210209-09 - GW-000577](#)

February 10, 2021

02-10-2021 | Mike Benavides, VCGCD AMT | (08:45 AM - 05:00 PM) | Synoptic Water Level Measurement Field work - 2021

Daily Field Record Note Link:

[VCGCD - GMo - Pre - Daily Field Records - DFR-20210210-01](#)

Water Level Measurement Note Links:

[VCGCD - GMo - Mea - Water Level - WLM-20210210-01 - GW-000311](#)
[VCGCD - GMo - Mea - Water Level - WLM-20210210-02 - GW-000377](#)
[VCGCD - GMo - Mea - Water Level - WLM-20210210-03 - GW-000150](#)
[VCGCD - GMo - Mea - Water Level - WLM-20210210-04 - GW-000989](#)
[VCGCD - GMo - Mea - Water Level - WLM-20210210-05 - GW-000227](#)
[VCGCD - GMo - Mea - Water Level - WLM-20210210-06 - GW-000181](#)
[VCGCD - GMo - Mea - Water Level - WLM-20210210-07 - GW-000192](#)
[VCGCD - GMo - Mea - Water Level - WLM-20210210-08 - GW-000489](#)
[VCGCD - GMo - Mea - Water Level - WLM-20210210-09 - GW-000595](#)
[VCGCD - GMo - Mea - Water Level - WLM-20210210-10 - GW-000767](#)
[VCGCD - GMo - Mea - Water Level - WLM-20210210-11 - GW-000562](#)
[VCGCD - GMo - Mea - Water Level - WLM-20210210-12 - GW-000366](#)
[VCGCD - GMo - Mea - Water Level - WLM-20210210-13 - GW-000735](#)
[VCGCD - GMo - Mea - Water Level - WLM-20210210-14 - GW-000614](#)
[VCGCD - GMo - Mea - Water Level - WLM-20210210-15 - GW-000980](#)

February 11, 2021

02-11-2021 | Mike Benavides, VCGCD AMT | (08:30 AM - 03:37 PM) | Synoptic Water Level Measurement Field work - 2021

Daily Field Record Note Link:

[VCGCD - GMo - Pre - Daily Field Records - DFR-20210211-01](#)

Water Level Measurement Note Links:

[VCGCD - GMo - Mea - Water Level - WLM-20210211-01 - GW-000138](#)
[VCGCD - GMo - Mea - Water Level - WLM-20210211-02 - GW-000021](#)
[VCGCD - GMo - Mea - Water Level - WLM-20210211-03 - GW-000590](#)
[VCGCD - GMo - Mea - Water Level - WLM-20210211-04 - GW-000591](#)
[VCGCD - GMo - Mea - Water Level - WLM-20210211-05 - GW-000682](#)
[VCGCD - GMo - Mea - Water Level - WLM-20210211-06 - GW-000159](#)
[VCGCD - GMo - Mea - Water Level - WLM-20210211-07 - GW-000158](#)
[VCGCD - GMo - Mea - Water Level - WLM-20210211-08 - NW-000016](#)

February 12, 2021

Daily Field Record Note Link:

02-12-2021 | Mike Benavides, VCGCD AMT | (11:00 AM - 01:00 PM) | Synoptic Water Level Measurement Field work - 2021

[VCGCD - GMo - Pre - Daily Field Records - DFR-20210212-01](#)

Water Level Measurement Note Link:

[VCGCD - GMo - Mea - Water Level - WLM-20210212-01 - GW-000047](#)

April 18,2021

04-18-2021 | Mike Benavides, VCGCD AMT | (08:00 PM - 12:00 PM - 01:00 PM - 05:00 PM) | Processing Field Work Data into Evernote For February - 2021

April 19,2021

04-19-2021 | Mike Benavides, VCGCD AMT | (08:00 PM - 12:00 PM - 01:00 PM - 05:00 PM) | Processing Field Work Data into Evernote For February - 2021

May 24,2021

05-24-2021 | Mike Benavides, VCGCD AMT | (08:00 PM - 12:00 PM - 01:00 PM - 05:00 PM) | Processing Field Work Data into GIS For February - 2021

May 25, 2021

05-25-2021 | Mike Benavides, VCGCD AMT | (08:00 PM - 12:00 PM - 01:00 PM - 05:00 PM) | Processing Field Work Data into GIS For February - 2021

July 19,2021

07-19-2021 | Mike Benavides, VCGCD AMT | (08:00 PM - 12:00 PM) | Synoptic Water Level Measurement Project update for - 2021

07-19-2021 | Mike Benavides, VCGCD AMT | (01:00 PM - 05:00 PM) | Note Staging for Synoptic Water Level Measurement Project For August - 2021

August 06, 2021

Daily Field Record Note Link:

[VCGCD - GMo - Pre - Daily Field Records - DFR-20210806-01](#)

Water Level Measurement Note Link:

[VCGCD - GMo - Mea - Water Level - WLM-20210806-01 - GW-000339 - Fordtran/VFD](#)

[VCGCD - GMo - Mea - Water Level - WLM-20210806-02 - GW-000021](#)

[VCGCD - GMo - Mea - Water Level - WLM-20210806-03 - GW-000607](#)

[VCGCD - GMo - Mea - Water Level - WLM-20210806-04 - GW-000587](#)

[VCGCD - GMo - Mea - Water Level - WLM-20210806-05 - GW-000578 - Sills - Front House Well](#)

[VCGCD - GMo - Mea - Water Level - WLM-20210806-06 - GW-000577 - Second House well](#)

[VCGCD - GMo - Mea - Water Level - WLM-20210806-07 - GW-000606](#)

[VCGCD - GMo - Mea - Water Level - WLM-20210806-08 - GW-000589](#)

[VCGCD - GMo - Mea - Water Level - WLM-20210806-09 - GW-000583](#)

[VCGCD - GMo - Mea - Water Level - WLM-20210806-10 - GW-000492](#)

[VCGCD - GMo - Mea - Water Level - WLM-20210806-11 - NW-000779 - Greta Knebel](#)

[VCGCD - GMo - Mea - Water Level - WLM-20210806-12 - GW-000612 - Kemper City Rd. - Raisin/VFD](#)
[VCGCD - GMo - Mea - Water Level - WLM-20210806-13 - GW-000609 - Hwy 59 S. Raisin/VFD](#)
[VCGCD - GMo - Mea - Water Level - WLM-20210806-13 - GW-000609 - Hwy 59 S. Raisin/VFD](#)
[VCGCD - GMo - Mea - Water Level - WLM-20210806-14 - GW-000608 - Colletoville Rd. Raisin/VFD](#)
[VCGCD - GMo - Mea - Water Level - WLM-20210806-15 - GW-000562](#)
[VCGCD - GMo - Mea - Water Level - WLM-20210806-16 - GW-000377](#)

Water Quality Field Measurement Note Link: N/A

August 09, 2021

Daily Field Record Note Link:

[VCGCD - GMo - Pre - Daily Field Records - DFR-20210809-01](#)

Water Level Measurement Note Link:

[VCGCD - GMo - Mea - Water Level - WLM-20210809-01 - GW-000150](#)
[VCGCD - GMo - Mea - Water Level - WLM-20210809-02 - GW-000989](#)
[VCGCD - GMo - Mea - Water Level - WLM-20210809-03 - GW-000489](#)
[VCGCD - GMo - Mea - Water Level - WLM-20210809-04 - GW-000767](#)
[VCGCD - GMo - Mea - Water Level - WLM-20210809-05 - GW-000603 - Quail Creek - #3](#)
[VCGCD - GMo - Mea - Water Level - WLM-20210809-06 - GW-000602 - Quail Creek - #2](#)
[VCGCD - GMo - Mea - Water Level - WLM-20210809-07 - GW-000601 - Quail Creek - #1](#)
[VCGCD - GMo - Mea - Water Level - WLM-20210809-08 - GW-000085](#)
[VCGCD - GMo - Mea - Water Level - WLM-20210809-09 - GW-000588](#)
[VCGCD - GMo - Mea - Water Level - WLM-20210809-10 - GW-000687](#)

Water Quality Field Measurement Note Link:

[VCGCD - GMo - Mea - Water Quality Field Measurement - WQFM-20210809.0926 - GW-000377](#)
[VCGCD - GMo - Mea - Water Quality Field Measurement - WQFM-20210809.1026 - GW-000150](#)
[VCGCD - GMo - Mea - Water Quality Field Measurement - WQFM-20210809.1135 - NW-000489](#)
[VCGCD - GMo - Mea - Water Quality Field Measurement - WQFM-20210809.1352 - GW-000608](#)
[VCGCD - GMo - Mea - Water Quality Field Measurement - WQFM-20210809.1554 - GW-000687](#)
[VCGCD - GMo - Mea - Water Quality Field Measurement - WQFM-20210809.1617 - GW-000587](#)

August 10, 2021

Daily Field Record Note Link:

[VCGCD - GMo - Pre - Daily Field Records - DFR-20210810-01](#)

Water Level Measurement Note Link:

[VCGCD - GMo - Mea - Water Level - WLM-20210810-01 - GW-000510](#)
[VCGCD - GMo - Mea - Water Level - WLM-20210810-02 - GW-000552](#)
[VCGCD - GMo - Mea - Water Level - WLM-20210810-03 - GW-000159 - Rydell - Pasture](#)
[VCGCD - GMo - Mea - Water Level - WLM-20210810-04 - NW-000016 - Rydell - Pen well](#)
[VCGCD - GMo - Mea - Water Level - WLM-20210810-05 - GW-000158 - Rydell - House well](#)
[VCGCD - GMo - Mea - Water Level - WLM-20210810-06 - NW-000426 - Ian McBean](#)
[VCGCD - GMo - Mea - Water Level - WLM-20210810-07 - GW-000494](#)
[VCGCD - GMo - Mea - Water Level - WLM-20210810-08 - GW-000271](#)

[VCGCD - GMo - Mea - Water Level - WLM-20210810-09 - GW-001022 - Kenney - House](#)
[VCGCD - GMo - Mea - Water Level - WLM-20210810-10 - GW-001016 - Kenney - Windmill](#)
[VCGCD - GMo - Mea - Water Level - WLM-20210810-11 - GW-000311](#)
[VCGCD - GMo - Mea - Water Level - WLM-20210810-12 - GW-000595](#)

Water Quality Field Measurement Note Link:

[VCGCD - GMo - Mea - Water Quality Field Measurement - WQFM-20210810.0949 - GW-000159](#)
[VCGCD - GMo - Mea - Water Quality Field Measurement - WQFM-20210810.1019 - NW-000016](#)
[VCGCD - GMo - Mea - Water Quality Field Measurement - WQFM-20210810.1051 - GW-000158](#)
[VCGCD - GMo - Mea - Water Quality Field Measurement - WQFM-20210810.1322 - GW-001022](#)
[VCGCD - GMo - Mea - Water Quality Field Measurement - WQFM-20210810.1536 - GW-000595](#)
[VCGCD - GMo - Mea - Water Quality Field Measurement - WQFM-20210810.1645 - GW-000533](#)

August 11, 2021

Daily Field Record Note Link:

[VCGCD - GMo - Pre - Daily Field Records - DFR-20210811-01](#)

Water Level Measurement Note Link:

[VCGCD - GMo - Mea - Water Level - WLM-20210811-01 - NW-000122](#)
[VCGCD - GMo - Mea - Water Level - WLM-20210811-02 - GW-000102 - Lucky J - Tank](#)
[VCGCD - GMo - Mea - Water Level - WLM-20210811-03 - GW-000181 - Swoboda - Pasture](#)
[VCGCD - GMo - Mea - Water Level - WLM-20210811-04 - GW-000227 - Swoboda - Windmill](#)
[VCGCD - GMo - Mea - Water Level - WLM-20210811-05 - GW-000192 - Swaboda - House](#)
[VCGCD - GMo - Mea - Water Level - WLM-20210811-06 - GW-000980](#)
[VCGCD - GMo - Mea - Water Level - WLM-20210811-07 - GW-000614 - Whitley](#)
[VCGCD - GMo - Mea - Water Level - WLM-20210811-08 - GW-000735 - Whitley](#)
[VCGCD - GMo - Mea - Water Level - WLM-20210811-09 - GW-000366](#)
[VCGCD - GMo - Mea - Water Level - WLM-20210811-10 - GW-000590 - Victoria Airport - Tank well](#)
[VCGCD - GMo - Mea - Water Level - WLM-20210811-11 - GW-000591 - Victoria Airport - Outside pasture](#)

Water Quality Field Measurement Note Link:

[VCGCD - GMo - Mea - Water Quality Field Measurement - WQFM-20210811.0857 - NW-000122](#)
[VCGCD - GMo - Mea - Water Quality Field Measurement - WQFM-20210811.1057 - GW-000181](#)

September 21, 2021

09-21-2021 | Mike Benavides, VCGCD AMT | (02:00 PM - 05:00 PM) | Processing Field Work Data into Evernote For February - 2021

September 22, 2021

09-22-2021 | Mike Benavides, VCGCD AMT | (08:00 AM - 12:00 PM to 01:00 PM - 05:00 PM) | Processing Field Work Data into Evernote For February - 2021

September 23, 2021

09-23-2021 | Mike Benavides, VCGCD AMT | (01:00 PM - 05:00 PM) | Processing Field Work Data into Evernote For February - 2021

September 27, 2021

09-27-2021 | Mike Benavides, VCGCD AMT | (08:00 PM - 12:00 PM) | Processing Field Work Data into Evernote For February - 2021

See: [VCGCD - Adm - PPM - Project - PRG-4000 - PRJ-20211004.1206 - Synoptic Aquifer Monitoring for FY2022 \(MG4:O1\) \(MG7:O1\) - Active](#)

Project Review of Goals, Objectives, Performance Standards, and Deliverables:

The District addressed natural resource issues which impact the use and availability of groundwater, and which are impacted by the use of groundwater by collecting water level and water quality data during the fiscal year under this project.

Note Template Link: [VCGCD - Adm - PPM - Project - ProgramID - PRJ-DateTime - ProjectName - StatusCode](#)

VCGCD - Adm - PPM - Project - PRG-4000 - PRJ-20210318.1228 - Baseline Aquifer Monitoring at Cottonwood Drive for FY2021 (MG4:O1) - Closed

Project Description: gather annual water quality monitoring measurements for wells located at Cottonwood Drive during FY2021.

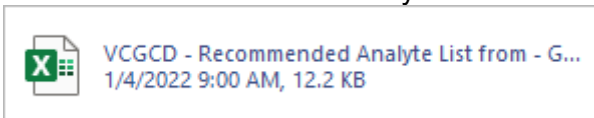
Associated Management Plan Goals, Objectives, and Performance Standards:
[VCGCD - Adm - OPM - Management Plan Goal 4 - Addressing Natural Resource Issues - FY2021](#)

Description of Project Goals, Objectives, Performance Standards, and Deliverables:

Project Goal: The goal of the project is to perform water quality monitoring and collect water level measurements and related well inspections from water wells sufficient to evaluate the current condition of groundwater resources related to water quality at Cottonwood Drive in Victoria.

Recommended Analyte List from Golder Inc.:

VCGCD - Recommended Analyte List from - Golder Associates Inc.xls



VCGCD - Recommended Analyte List from - Golder Associates Inc.pdf



Pace Analytical - Level 3 General Water Quality - Analyte List Cost:

VCGCD - Pace Analytical - Analyte List Cost.xls



VCGCD - Pace Analytical - Analyte List Cost.pdf

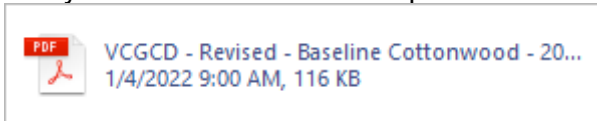


VCGCD - Water Quality Monitoring - Cottonwood Drive - Level 3 General Water Quality Analyte Cost:

VCGCD - Revised - Baseline Cottonwood - 2021 - Level 3 General Water Quality Analyte Cost - 20210930.0853.xls



VCGCD - Revised - Baseline Cottonwood - 2021 - Level 3 General Water Quality Analyte Cost - 20210930.0853.pdf



See: [VCGCD - Adm - PPM - Project - PRG-4000 - PRJ-20211004.1141 - Baseline Aquifer Monitoring at Cottonwood Drive for FY2022 \(MG4:O1\) - Active](#)

Project Review of Goals, Objectives, Performance Standards, and Deliverables:

This project was not completed during the fiscal year. The monitoring activities planned under this project will be undertaken during the next fiscal year.

Note Template Link: [VCGCD - Adm - PPM - Project - ProgramID - PRJ-DateTime - ProjectName - StatusCode](#)

VCGCD - Adm - PPM - Project - PRG-4000 - PRJ-20210318.1233 - Baseline Aquifer Monitoring at FM 446 for FY2021 (MG4:O1) - Closed

Project Description: gather annual water quality monitoring measurements for wells located at FM 446 for during FY2021.

Associated Management Plan Goals, Objectives, and Performance Standards: [VCGCD - Adm - OPM - Management Plan Goal 4 - Addressing Natural Resource Issues - FY2021](#)

Description of Project Goals, Objectives, Performance Standards, and Deliverables:

The goal of the project is to perform water quality monitoring and collect water level measurements and related well inspections from water wells sufficient to evaluate the current condition of groundwater resources related to water quality at FM 446 in Victoria.

Recommended Analyte List from Golder Inc.:

VCGCD - Recommended Analyte List from - Golder Associates Inc.xls



VCGCD - Recommended Analyte List from - Golder Associates Inc.pdf



Pace Analytical - Level 4 General Water Quality and Hydrocarbons - Analyte List Cost:

VCGCD - Recommended Analyte List from - Golder Associates Inc.xls



VCGCD - Recommended Analyte List from - Golder Associates Inc.pdf



VCGCD - Water Quality Monitoring - FM 446 - Level 4 General Water Quality and Hydrocarbons Analyte Cost:

VCGCD - Revised - Baseline FM 446 - 2021 - Level 4 Hydrocarbons Analyte Cost - 20210930.1011.xls



VCGCD - Revised - Baseline FM 446 - 2021 - Level 4 Hydrocarbons Analyte Cost - 20210930.1011.pdf



Project Details:

Aquifer Measurement collected during fiscal year:

[VCGCD - GMo - Mea - Water Quality Field Measurement - WQFM-20210923.0947 - R1GW-001001](#)

See: [VCGCD - Adm - PPM - Project - PRG-4000 - PRJ-20211004.1147 - Baseline Aquifer Monitoring at FM 446 for FY2022 \(MG4:O1\) - Active](#)

Project Review of Goals, Objectives, Performance Standards, and Deliverables:

The District addressed natural resource issues which impact the use and availability of groundwater, and which are impacted by the use of groundwater by collecting water quality data during the fiscal year under this project.

Note Template Link: [VCGCD - Adm - PPM - Project - ProgramID - PRJ-DateTime - ProjectName - StatusCode](#)

VCGCD - Adm - PPM - Project - PRG-4000 - PRJ-20210318.1237 - Baseline Aquifer Monitoring at Kingwood Drive for FY2021 (MG4:O1) - Closed

Project Description: gather annual water quality monitoring measurements for wells located at Kingwood Drive during FY2021.

Associated Management Plan Goals, Objectives, and Performance Standards:
[VCGCD - Adm - OPM - Management Plan Goal 4 - Addressing Natural Resource Issues - FY2021](#)

Description of Project Goals, Objectives, Performance Standards, and Deliverables:

The goal of the project is to perform water quality monitoring and collect water level measurements and related well inspections from water wells sufficient to evaluate the current condition of groundwater resources related to water quality at Kingwood Drive in Victoria.

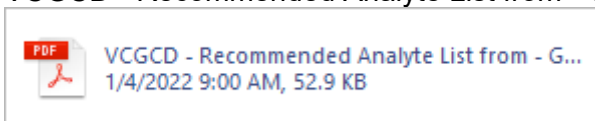
Recommended Analyte List from Golder Inc.:

VCGCD - Recommended Analyte List from - Golder Associates Inc.xls



VCGCD - Recommended Analyte List from - G...
1/4/2022 9:00 AM, 12.2 KB

VCGCD - Recommended Analyte List from - Golder Associates Inc.pdf



VCGCD - Recommended Analyte List from - G...
1/4/2022 9:00 AM, 52.9 KB

Pace Analytical - Level 3 General Water Quality - Analyte List Cost:

VCGCD - Pace Analytical - Analyte List Cost.xls



VCGCD - Pace Analytical - Analyte List Cost.xls...
1/4/2022 9:00 AM, 11.3 KB

VCGCD - Pace Analytical - Analyte List Cost.pdf



VCGCD - Pace Analytical - Analyte List Cost.pd...
1/4/2022 9:00 AM, 56.4 KB

VCGCD - Water Quality Monitoring - Kingwood Drive - Level 3 General Water Quality Analyte Cost:

VCGCD - Revised - Baseline Kingwood - 2021 - Level 3 General Water Quality Analyte Cost - 20210929.1639.xls



VCGCD - Revised - Baseline Kingwood - 2021 ...
1/4/2022 9:00 AM, 19.9 KB

VCGCD - Revised - Baseline Kingwood - 2021 - Level 3 General Water Quality Analyte Cost - 20210929.1639>pdf



VCGCD - Revised - Baseline Kingwood - 2021 ...
1/4/2022 9:00 AM, 106 KB

See: [VCGCD - Adm - PPM - Project - PRG-4000 - PRJ-20211004.1156 - Baseline Aquifer Monitoring at Kingwood Drive for FY2022 \(MG4:O1\) - Active](#)

Project Review of Goals, Objectives, Performance Standards, and Deliverables:

This project was not completed during the fiscal year. The monitoring activities planned under this project will be undertaken during the next fiscal year.

Note Template Link: [VCGCD - Adm - PPM - Project - ProgramID - PRJ-DateTime - ProjectName - StatusCode](#)

VCGCD - Adm - PPM - Project - PRG-4000 - PRJ-20210318.1241 - Arsenic Monitoring at Landfill for FY2021 (MG4:O1) - Closed

Project Description: gather annual water quality monitoring measurements for wells located around landfill during FY2021.

Associated Management Plan Goals, Objectives, and Performance Standards:
[VCGCD - Adm - OPM - Management Plan Goal 4 - Addressing Natural Resource Issues - FY2021](#)

Description of Project Goals, Objectives, Performance Standards, and Deliverables:

Goal: The goal of the project is to perform water quality monitoring and arsenic sampling, collect water level measurements and related well inspections from water wells sufficient to evaluate the current condition of groundwater resources related to arsenic and water quality near the Victoria Landfill.

Recommended Analyte List from Golder Inc.:

VCGCD - Recommended Analyte List from - Golder Associates Inc.xls



VCGCD - Recommended Analyte List from - Golder Associates Inc.pdf



Pace Analytical - Level 3 General Water Quality - Analyte List Cost:

VCGCD - Pace Analytical - Analyte List Cost.xls



VCGCD - Pace Analytical - Analyte List Cost.pdf



VCGCD - Landfill Arsenic Monitoring - Level 3 General Water Quality Analyte Cost:

VCGCD - Revised - Baseline Landfill Arsenic - 2021 - Level 3 General Water Quality Analyte Cost - 20210929.1629.xls



VCGCD - Revised - Baseline Landfill Arsenic - 2021 - Level 3 General Water Quality Analyte Cost - 20210929.1629.pdf



See: [VCGCD - Adm - PPM - Project - PRG-4000 - PRJ-20211004.1132 - Arsenic Monitoring at Landfill for FY2022 \(MG4:O1\) - Active](#)

Project Review of Goals, Objectives, Performance Standards, and Deliverables:

This project was not completed during the fiscal year. The monitoring activities planned under this project will be undertaken during the next fiscal year.

Note Template Link: [VCGCD - Adm - PPM - Project - ProgramID - PRJ-DateTime - ProjectName - StatusCode](#)

VCGCD - Adm - PPM - Project - PRG-4000 - PRJ-20210318.1245 - Baseline Aquifer Monitoring at Serene Drive for FY2021 (MG4:O1) - Closed

Project Description: gather annual water quality monitoring measurements for wells located at Serene Drive during FY2021.

Associated Management Plan Goals, Objectives, and Performance Standards: [VCGCD - Adm - OPM - Management Plan Goal 4 - Addressing Natural Resource Issues - FY2021](#)

Description of Project Goals, Objectives, Performance Standards, and Deliverables:

The goal of the project is to perform water quality monitoring and collect water level measurements and related well inspections from water wells sufficient to evaluate the current condition of groundwater resources related to water quality at Serene Drive in Victoria.

Recommended Analyte List from Golder Inc.:

VCGCD - Recommended Analyte List from - Golder Associates Inc.xls



VCGCD - Recommended Analyte List from - Golder Associates Inc.pdf



Pace Analytical - Level 4 General Water Quality and Hydrocarbons - Analyte List Cost:

VCGCD - Recommended Analyte List from - Golder Associates Inc.xls



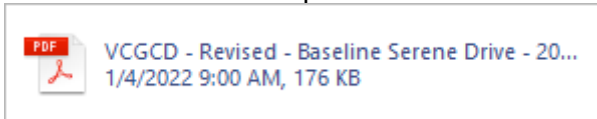


VCGCD - Water Quality Monitoring - Serene Drive - Level 4 General Water Quality and Hydrocarbons Analyte Cost:

VCGCD - Revised - Baseline Serene Drive - 2021 - Level 4 Hydrocarbons Analyte Cost - 20210930.0931.xls



VCGCD - Revised - Baseline Serene Drive - 2021 - Level 4 Hydrocarbons Analyte Cost - 20210930.0931.pdf



Project Details:

Aquifer Monitoring Field Measurements for the fiscal year:

1. [VCGCD - GMo - Mea - Water Quality Field Measurement - WQFM-20210628.1518 - NW-000310](#)
2. [VCGCD - GMo - Mea - Water Quality Field Measurement - WQFM-20210628.1529 - NW-000310](#)

See: [VCGCD - Adm - PPM - Project - PRG-4000 - PRJ-20211004.1158 - Baseline Aquifer Monitoring at Serene Drive for FY2022 \(MG4:O1\) - Active](#)

Project Review of Goals, Objectives, Performance Standards, and Deliverables:

The District addressed natural resource issues which impact the use and availability of groundwater, and which are impacted by the use of groundwater by collecting water quality data during the fiscal year under this project.

Note Template Link: [VCGCD - Adm - PPM - Project - ProgramID - PRJ-DateTime - ProjectName - StatusCode](#)

VCGCD - Adm - PPM - Project - PRG-4000 - PRJ-20211004.1402 - Annual Water Quality Assessment for FY2021 (MG4:O1) - Closed

Project Description: assess water quality measurements for the purpose of identifying changes and trends within the Victoria County during FY2021.

Associated Management Plan Goals, Objectives, and Performance Standards: [VCGCD - Adm - OPM - Management Plan Goal 4 - Addressing Natural Resource Issues - FY2021](#)

Project Details:

See:

[VCGCD - Adm - PPM - Project - PRG-4000 - PRJ-20211004.1404 - Ad-Hoc Baseline Water Quality Sampling for FY2021 \(MG4:O1\) - Active](#)

[VCGCD - Adm - PPM - Project - PRG-4000 - PRJ-20211004.1402 - Annual Water Quality Assessment for FY2021 \(MG4:O1\) - Active](#)

[VCGCD - Adm - PPM - Project - PRG-4000 - PRJ-20210318.1241 - Arsenic Monitoring at Landfill for FY2021 \(MG4:O1\) - Active](#)

[VCGCD - Adm - PPM - Project - PRG-4000 - PRJ-20210318.1228 - Baseline Aquifer Monitoring at Cottonwood Drive for FY2021 \(MG4:O1\) - Active](#)

[VCGCD - Adm - PPM - Project - PRG-4000 - PRJ-20210318.1233 - Baseline Aquifer Monitoring at FM 446 for FY2021 \(MG4:O1\) - Active](#)

[VCGCD - Adm - PPM - Project - PRG-4000 - PRJ-20210318.1237 - Baseline Aquifer Monitoring at Kingwood Drive for FY2021 \(MG4:O1\) - Active](#)

[VCGCD - Adm - PPM - Project - PRG-4000 - PRJ-20210318.1245 - Baseline Aquifer Monitoring at Serene Drive for FY2021 \(MG4:O1\) - Active](#)

[VCGCD - Adm - PPM - Project - PRJ-4000 - PRJ-20210201.0800 - Synoptic Aquifer Monitoring for FY2021 \(MG4:O1\) \(MG7:O1\) - Active](#)

On December 31, 2021, the District reviewed data stored within the GIS to develop basic statistics related to water quality measurements.

See: [VCGCD - Adm - PPM - Project - PRG-4000 - PRJ-20211012.0950 - Annual Water Quality Assessment for FY2022 \(MG4:O1\) - Active](#)

Project Review of Goals, Objectives, Performance Standards, and Deliverables:

The District processed **29** separate water quality field measurements; collected **74** water quality lab samples; and received **25** water quality lab reports during the fiscal year.

The basic statistics for TDS in g/L collected as water quality field measurements during the previous fiscal year:

Count: 10

Unique values: 10

NULL (missing) values: 0

Minimum value: 0.5

Maximum value: 1.813

Range: 1.313

Sum: 8.004

Mean value: 0.8004

Median value: 0.6325

Standard deviation: 0.4045734049588529

Coefficient of Variation: 0.5054640241864728

Minority (rarest occurring value): 0.5

Majority (most frequently occurring value): 0.5

First quartile: 0.55

Third quartile: 0.817

Interquartile Range (IQR): 0.26699999999999999

The basic statistics for TDS in g/L collected as water quality field measurements during the fiscal year:

Count: 28

Unique values: 28

NULL (missing) values: 0

Minimum value: 0.42

Maximum value: 3.794

Range: 3.374

Sum: 26.248000000000005

Mean value: 0.9374285714285716
Median value: 0.7404999999999999
Standard deviation: 0.7408764321768523
Coefficient of Variation: 0.7903284098198666
Minority (rarest occurring value): 0.42
Majority (most frequently occurring value): 0.42
First quartile: 0.51
Third quartile: 0.9005000000000001
Interquartile Range (IQR): 0.39050000000000007

The average of measured TDS values for the fiscal year increased by 0.1370 g/L.

The District addressed natural resource issues which impact the use and availability of groundwater, and which are impacted by the use of groundwater by collecting and analyzing water quality data during the fiscal year under this project.

Note Template Link: [VCGCD - Adm - PPM - Project - ProgramID - PRJ-DateTime - ProjectName - StatusCode](#)

VCGCD - Adm - PPM - Project - PRG-4000 - PRJ-20211004.1403 - Annual Water Level Assessment for FY2021 (MG7:O2) - Closed

Project Description: assess water level measurements for the purpose of identifying changes and trends within the Victoria County during FY2021.

Associated Management Plan Goals, Objectives, and Performance Standards:
[VCGCD - Adm - OPM - Management Plan Goal 7 - Addressing the Desired Future Conditions - FY2021](#)

Project Details:

[VCGCD - GMo - Mea - Water Level - WLM-20201008-01 - NW-000779](#)
[VCGCD - GMo - Mea - Water Level - WLM-20201008-02 - NW-000426](#)
[VCGCD - GMo - Mea - Water Level - WLM-20201008-03 - GW-000366](#)
[VCGCD - GMo - Mea - Water Level - WLM-20210208-01 - GW-000583](#)
[VCGCD - GMo - Mea - Water Level - WLM-20210208-02 - GW-000492](#)
[VCGCD - GMo - Mea - Water Level - WLM-20210208-03 - NW-000779](#)
[VCGCD - GMo - Mea - Water Level - WLM-20210208-04 - GW-000612](#)
[VCGCD - GMo - Mea - Water Level - WLM-20210208-05 - GW-000609](#)
[VCGCD - GMo - Mea - Water Level - WLM-20210208-06 - GW-000608](#)
[VCGCD - GMo - Mea - Water Level - WLM-20210208-07 - GW-000085](#)
[VCGCD - GMo - Mea - Water Level - WLM-20210208-08 - GW-000588](#)
[VCGCD - GMo - Mea - Water Level - WLM-20210208-09 - NW-000426](#)
[VCGCD - GMo - Mea - Water Level - WLM-20210208-10 - GW-000552](#)
[VCGCD - GMo - Mea - Water Level - WLM-20210208-11 - GW-000687](#)
[VCGCD - GMo - Mea - Water Level - WLM-20210208-12 - GW-000339](#)
[VCGCD - GMo - Mea - Water Level - WLM-20210209-01 - GW-000510](#)
[VCGCD - GMo - Mea - Water Level - WLM-20210209-02 - GW-000601](#)
[VCGCD - GMo - Mea - Water Level - WLM-20210209-03 - GW-000602](#)
[VCGCD - GMo - Mea - Water Level - WLM-20210209-04 - GW-000603](#)
[VCGCD - GMo - Mea - Water Level - WLM-20210209-05 - GW-000607](#)
[VCGCD - GMo - Mea - Water Level - WLM-20210209-06 - GW-000589](#)
[VCGCD - GMo - Mea - Water Level - WLM-20210209-07 - GW-000587](#)
[VCGCD - GMo - Mea - Water Level - WLM-20210209-08 - GW-000578](#)
[VCGCD - GMo - Mea - Water Level - WLM-20210209-09 - GW-000577](#)
[VCGCD - GMo - Mea - Water Level - WLM-20210210-01 - GW-000311](#)

[VCGCD - GMo - Mea - Water Level - WLM-20210210-02 - GW-000377](#)
[VCGCD - GMo - Mea - Water Level - WLM-20210210-03 - GW-000150](#)
[VCGCD - GMo - Mea - Water Level - WLM-20210210-04 - GW-000989](#)
[VCGCD - GMo - Mea - Water Level - WLM-20210210-05 - GW-000227](#)
[VCGCD - GMo - Mea - Water Level - WLM-20210210-06 - GW-000181](#)
[VCGCD - GMo - Mea - Water Level - WLM-20210210-07 - GW-000192](#)
[VCGCD - GMo - Mea - Water Level - WLM-20210210-08 - GW-000489](#)
[VCGCD - GMo - Mea - Water Level - WLM-20210210-09 - GW-000595](#)
[VCGCD - GMo - Mea - Water Level - WLM-20210210-10 - GW-000767](#)
[VCGCD - GMo - Mea - Water Level - WLM-20210210-11 - GW-000562](#)
[VCGCD - GMo - Mea - Water Level - WLM-20210210-12 - GW-000366](#)
[VCGCD - GMo - Mea - Water Level - WLM-20210210-13 - GW-000735](#)
[VCGCD - GMo - Mea - Water Level - WLM-20210210-14 - GW-000614](#)
[VCGCD - GMo - Mea - Water Level - WLM-20210210-15 - GW-000980](#)
[VCGCD - GMo - Mea - Water Level - WLM-20210211-01 - GW-000138](#)
[VCGCD - GMo - Mea - Water Level - WLM-20210211-02 - GW-000021](#)
[VCGCD - GMo - Mea - Water Level - WLM-20210211-03 - GW-000590](#)
[VCGCD - GMo - Mea - Water Level - WLM-20210211-04 - GW-000591](#)
[VCGCD - GMo - Mea - Water Level - WLM-20210211-05 - GW-000682](#)
[VCGCD - GMo - Mea - Water Level - WLM-20210211-06 - GW-000159](#)
[VCGCD - GMo - Mea - Water Level - WLM-20210211-07 - GW-000158](#)
[VCGCD - GMo - Mea - Water Level - WLM-20210211-08 - NW-000016](#)
[VCGCD - GMo - Mea - Water Level - WLM-20210212-01 - GW-000047](#)
[VCGCD - GMo - Mea - Water Level - WLM-20210311-01 - GW-001016 - GW-001022](#)
[VCGCD - GMo - Mea - Water Level - WLM-20210324-01 - GW-001016 - GW-001022](#)
[VCGCD - GMo - Mea - Water Level - WLM-20210324-02 - GW-001022 - GW-001016](#)
[VCGCD - GMo - Mea - Water Level - WLM-20210406-01 - GW-001031](#)
[VCGCD - GMo - Mea - Water Level - WLM-20210408-01 - GW-001016 - GW-001022](#)
[VCGCD - GMo - Mea - Water Level - WLM-20210408-02 - GW-001022 - GW-001016](#)
[VCGCD - GMo - Mea - Water Level - WLM-20210422-01 - GW-001016 - GW-001022](#)
[VCGCD - GMo - Mea - Water Level - WLM-20210422-01 - GW-001022 - GW-001016](#)
[VCGCD - GMo - Mea - Water Level - WLM-20210525-01 - GW-001016 - GW-001022](#)
[VCGCD - GMo - Mea - Water Level - WLM-20210525-02 - GW-001022 - GW-001016](#)
[VCGCD - GMo - Mea - Water Level - WLM-20210616-01 - GW-001016 - GW-001022](#)
[VCGCD - GMo - Mea - Water Level - WLM-20210616-02 - GW-001022 - GW-001016](#)
[VCGCD - GMo - Mea - Water Level - WLM-20210618-01 - NW-000779](#)
[VCGCD - GMo - Mea - Water Level - WLM-20210618-02 - NW-000426](#)
[VCGCD - GMo - Mea - Water Level - WLM-20210618-03 - GW-000366](#)
[VCGCD - GMo - Mea - Water Level - WLM-20210714-01 - GW-001022](#)
[VCGCD - GMo - Mea - Water Level - WLM-20210714-02 - GW-001016](#)
[VCGCD - GMo - Mea - Water Level - WLM-20210806-01 - GW-000339 - Fordtran/VFD](#)
[VCGCD - GMo - Mea - Water Level - WLM-20210806-02 - GW-000021](#)
[VCGCD - GMo - Mea - Water Level - WLM-20210806-03 - GW-000607](#)
[VCGCD - GMo - Mea - Water Level - WLM-20210806-04 - GW-000587](#)
[VCGCD - GMo - Mea - Water Level - WLM-20210806-05 - GW-000578 - Sills - Front House Well](#)
[VCGCD - GMo - Mea - Water Level - WLM-20210806-06 - GW-000577 - Second House well](#)
[VCGCD - GMo - Mea - Water Level - WLM-20210806-07 - GW-000606](#)
[VCGCD - GMo - Mea - Water Level - WLM-20210806-08 - GW-000589](#)
[VCGCD - GMo - Mea - Water Level - WLM-20210806-09 - GW-000583](#)
[VCGCD - GMo - Mea - Water Level - WLM-20210806-10 - GW-000492](#)
[VCGCD - GMo - Mea - Water Level - WLM-20210806-11 - NW-000779 - Greta Knebel](#)
[VCGCD - GMo - Mea - Water Level - WLM-20210806-12 - GW-000612 - Kemper City Rd. - Raisin/VFD](#)
[VCGCD - GMo - Mea - Water Level - WLM-20210806-13 - GW-000609 - Hwy 59 S. Raisin/VFD](#)
[VCGCD - GMo - Mea - Water Level - WLM-20210806-14 - GW-000608 - Colletoville Rd. Raisin/VFD](#)

[VCGCD - GMo - Mea - Water Level - WLM-20210806-15 - GW-000562](#)
[VCGCD - GMo - Mea - Water Level - WLM-20210806-16 - GW-000377](#)
[VCGCD - GMo - Mea - Water Level - WLM-20210809-01 - GW-000150](#)
[VCGCD - GMo - Mea - Water Level - WLM-20210809-02 - GW-000989](#)
[VCGCD - GMo - Mea - Water Level - WLM-20210809-03 - GW-000489](#)
[VCGCD - GMo - Mea - Water Level - WLM-20210809-04 - GW-000767](#)
[VCGCD - GMo - Mea - Water Level - WLM-20210809-05 - GW-000603 - Quail Creek - #3](#)
[VCGCD - GMo - Mea - Water Level - WLM-20210809-06 - GW-000602 - Quail Creek - #2](#)
[VCGCD - GMo - Mea - Water Level - WLM-20210809-07 - GW-000601 - Quail Creek - #1](#)
[VCGCD - GMo - Mea - Water Level - WLM-20210809-08 - GW-000085](#)
[VCGCD - GMo - Mea - Water Level - WLM-20210809-09 - GW-000588](#)
[VCGCD - GMo - Mea - Water Level - WLM-20210809-10 - GW-000687](#)
[VCGCD - GMo - Mea - Water Level - WLM-20210810-01 - GW-000510](#)
[VCGCD - GMo - Mea - Water Level - WLM-20210810-02 - GW-000552](#)
[VCGCD - GMo - Mea - Water Level - WLM-20210810-03 - GW-000159 - Rydell - Pasture](#)
[VCGCD - GMo - Mea - Water Level - WLM-20210810-04 - NW-000016 - Rydell - Pen well](#)
[VCGCD - GMo - Mea - Water Level - WLM-20210810-05 - GW-000158 - Rydell - House well](#)
[VCGCD - GMo - Mea - Water Level - WLM-20210810-06 - NW-000426 - Ian McBean](#)
[VCGCD - GMo - Mea - Water Level - WLM-20210810-07 - GW-000494](#)
[VCGCD - GMo - Mea - Water Level - WLM-20210810-08 - GW-000271](#)
[VCGCD - GMo - Mea - Water Level - WLM-20210810-09 - GW-001022 - Kenney - House](#)
[VCGCD - GMo - Mea - Water Level - WLM-20210810-10 - GW-001016 - Kenney - Windmill](#)
[VCGCD - GMo - Mea - Water Level - WLM-20210810-11 - GW-000311](#)
[VCGCD - GMo - Mea - Water Level - WLM-20210810-12 - GW-000595](#)
[VCGCD - GMo - Mea - Water Level - WLM-20210811-01 - NW-000122](#)
[VCGCD - GMo - Mea - Water Level - WLM-20210811-02 - GW-000102 - Lucky J - Tank](#)
[VCGCD - GMo - Mea - Water Level - WLM-20210811-03 - GW-000181 - Swoboda - Pasture](#)
[VCGCD - GMo - Mea - Water Level - WLM-20210811-04 - GW-000227 - Swoboda - Windmill](#)
[VCGCD - GMo - Mea - Water Level - WLM-20210811-05 - GW-000192 - Swaboda - House](#)
[VCGCD - GMo - Mea - Water Level - WLM-20210811-06 - GW-000980](#)
[VCGCD - GMo - Mea - Water Level - WLM-20210811-07 - GW-000614 - Whitley](#)
[VCGCD - GMo - Mea - Water Level - WLM-20210811-08 - GW-000735 - Whitley](#)
[VCGCD - GMo - Mea - Water Level - WLM-20210811-09 - GW-000366](#)
[VCGCD - GMo - Mea - Water Level - WLM-20210811-10 - GW-000590 - Victoria Airport - Tank well](#)
[VCGCD - GMo - Mea - Water Level - WLM-20210811-11 - GW-000591 - Victoria Airport - Outside pasture](#)

See: [VCGCD - Adm - PPM - Project - PRG-4000 - PRJ-20211012.0946 - Annual Water Level Assessment for FY2022 \(MG7:O2\) - Active](#)

Project Review of Goals, Objectives, Performance Standards, and Deliverables:

Basic statistics for water level measurements collected during the previous calendar year:

Count: 107

Unique values: 104

NULL (missing) values: 0
Minimum value: 4.35
Maximum value: 128.6
Range: 124.25
Sum: 5584.509999999998
Mean value: 52.19168224299064
Median value: 45.5
Standard deviation: 25.533311959085232
Coefficient of Variation: 0.4892218618324832
Minority (rarest occurring value): 4.35
Majority (most frequently occurring value): 41.74
First quartile: 34.66
Third quartile: 65.56
Interquartile Range (IQR): 30.900000000000006

Basic statistics for water level measurements collected during the calendar year:

Count: 111
Unique values: 104
NULL (missing) values: 0
Minimum value: 3.3
Maximum value: 128.75
Range: 125.45
Sum: 5963.149999999997
Mean value: 53.722072072072045
Median value: 46.9
Standard deviation: 25.206545664869797
Coefficient of Variation: 0.46920278188550496
Minority (rarest occurring value): 3.3
Majority (most frequently occurring value): 27.4
First quartile: 34.8
Third quartile: 71.865
Interquartile Range (IQR): 37.065

The District addressed desired future conditions by collecting and analyzing water water level data during the fiscal year under this project.

Note Template Link: [VCGCD - Adm - PPM - Project - ProgramID - PRJ-DateTime - ProjectName - StatusCode](#)

VCGCD - Adm - PPM - Project - PRG-4000 - PRJ-20211004.1404 - Ad-Hoc Baseline Water Quality Sampling for FY2021 (MG4:O1) - Closed

Project Description: gather annual water quality monitoring measurements for wells located at miscellaneous sites, at the request of landowners, during FY2021.

Associated Management Plan Goals, Objectives, and Performance Standards:
[VCGCD - Adm - OPM - Management Plan Goal 4 - Addressing Natural Resource Issues - FY2021](#)

Project Details:

Water Quality Field Measurements collected during the fiscal year:

1. [VCGCD - GMo - Mea - Water Quality Field Measurement - WQFM-20210525.1013 - George Rubio](#)
2. [VCGCD - GMo - Mea - Water Quality Field Measurement - WQFM-20210525.1105 - Rebecca Medina](#)
3. [VCGCD - GMo - Mea - Water Quality Field Measurement - WQFM-20210525.1152- Steve Cervantes](#)
4. [VCGCD - GMo - Mea - Water Quality Field Measurement - WQFM-20210525.1351- GW-001016 - Kenney](#)
5. [VCGCD - GMo - Mea - Water Quality Field Measurement - WQFM-20210525.1524 - Linda Swiekeimer](#)
6. [VCGCD - GMo - Mea - Water Quality Field Measurement - WQFM-20210526.1538 - Joel Guererro](#)
7. [VCGCD - GMo - Mea - Water Quality Field Measurement - WQFM-20210527.0933- Cully Stoillis - House](#)
8. [VCGCD - GMo - Mea - Water Quality Field Measurement - WQFM-20210527.0945 - Constantine Stoillis - House](#)
9. [VCGCD - GMo - Mea - Water Quality Field Measurement - WQFM-20210527.1010 - Constantine Stoillis - GW-001038 - Pond](#)
10. [VCGCD - GMo - Mea - Water Quality Field Measurement - WQFM-20210527.1042 - GW-001039 - Mike Mantey](#)
11. [VCGCD - GMo - Mea - Water Quality Field Measurement - WQFM-20210628.1314 - GW-001025](#)
12. [VCGCD - GMo - Mea - Water Quality Field Measurement - WQFM-20210913.0915 - NW-000292](#)

Water Quality Samples collected during the fiscal year:

1. [VCGCD - GMo - Pre - Sampling Inventories - WQSI-20210223-01 - Rebecca Medina](#)
2. [VCGCD - GMo - Pre - Sampling Inventories - WQSI-20210223-02 - Mrs. Womack - House Well](#)
3. [VCGCD - GMo - Pre - Sampling Inventories - WQSI-20210223-03 - Mrs. Womack - Pond Well](#)
4. [VCGCD - GMo - Pre - Sampling Inventories - WQSI-20210223-04 - Marcy Burger](#)
5. [VCGCD - GMo - Pre - Sampling Inventories - WQSI-20210223-05 - Anita Sierra](#)
6. [VCGCD - GMo - Pre - Sampling Inventories - WQSI-20210224-01 - Stoillis](#)
7. [VCGCD - GMo - Pre - Sampling Inventories - WQSI-20210224-02 - Lassmann](#)
8. [VCGCD - GMo - Pre - Sampling Inventories - WQSI-20210224-03 - Groll](#)
9. [VCGCD - GMo - Pre - Sampling Inventories - WQSI-20210224-04 - Janacek](#)
10. [VCGCD - GMo - Pre - Sampling Inventories - WQSI-20210225-01 - Surface Water Creek Sample](#)
11. [VCGCD - GMo - Pre - Sampling Inventories - WQSI-20210225-02 - Surface Water Creek Sample](#)
12. [VCGCD - GMo - Pre - Sampling Inventories - WQSI-20210225-03 - Geffert](#)
13. [VCGCD - GMo - Pre - Sampling Inventories - WQSI-20210225-04 - Swiekheimer](#)
14. [VCGCD - GMo - Pre - Sampling Inventories - WQSI-20210225-05 - Surface Water Creek Sample](#)
15. [VCGCD - GMo - Pre - Sampling Inventories - WQSI-20210225-06 - Guerrero](#)
16. [VCGCD - GMo - Pre - Sampling Inventories - WQSI-20210225-07 - Rubio](#)
17. [VCGCD - GMo - Pre - Sampling Inventories - WQSI-20210226-01 - Holly](#)
18. [VCGCD - GMo - Pre - Sampling Inventories - WQSI-20210226-02 - Schramek](#)
19. [VCGCD - GMo - Pre - Sampling Inventories - WQSI-20210226-03 - Jeff Holly](#)
20. [VCGCD - GMo - Pre - Sampling Inventories - WQSI-20210226-04 - Stoillis](#)
21. [VCGCD - GMo - Pre - Sampling Inventories - WQSI-20210226-05 - Stone](#)
22. [VCGCD - GMo - Pre - Sampling Inventories - WQSI-20210227-01 - Mike Mantey](#)

23. [VCGCD - GMo - Pre - Sampling Inventories - WQSI-20210227-02 - Laurie Angerstein](#)
24. [VCGCD - GMo - Pre - Sampling Inventories - WQSI-20210227-03 - Dustin Angerstein](#)
25. [VCGCD - GMo - Pre - Sampling Inventories - WQSI-20210301-01 - Janacek - House Well](#)
26. [VCGCD - GMo - Pre - Sampling Inventories - WQSI-20210301-01 - Luis Chacon](#)
27. [VCGCD - GMo - Pre - Sampling Inventories - WQSI-20210301-02 - Janacek - Resample](#)
28. [VCGCD - GMo - Pre - Sampling Inventories - WQSI-20210301-03 - Guerrero - Resample](#)
29. [VCGCD - GMo - Pre - Sampling Inventories - WQSI-20210303-02 - Cervantes](#)
30. [VCGCD - GMo - Pre - Sampling Inventories - WQSI-20210304-01 - Soil Sample](#)
31. [VCGCD - GMo - Pre - Sampling Inventories - WQSI-20210304-02 - Soil Sample](#)
32. [VCGCD - GMo - Pre - Sampling Inventories - WQSI-20210304-03 - Joel Guerrero - Conformation Sample](#)
33. [VCGCD - GMo - Pre - Sampling Inventories - WQSI-20210304-04 - Joel Guerrero - Second Well](#)
34. [VCGCD - GMo - Pre - Sampling Inventories - WQSI-20210308-01 - Ross Martin](#)
35. [VCGCD - GMo - Pre - Sampling Inventories - WQSI-20210331-01 - Cervantes - Surface Water Creek Sample](#)
36. [VCGCD - GMo - Pre - Sampling Inventories - WQSI-20210331-02 - Medina - Surface Water Creek Sample](#)
37. [VCGCD - GMo - Pre - Sampling Inventories - WQSI-20210331-03 - Stoillis - Pond Well](#)
38. [VCGCD - GMo - Pre - Sampling Inventories - WQSI-20210406-01 - Rubio](#)
39. [VCGCD - GMo - Pre - Sampling Inventories - WQSI-20210421-01 - MW-2](#)
40. [VCGCD - GMo - Pre - Sampling Inventories - WQSI-20210421-02 - MW-3](#)
41. [VCGCD - GMo - Pre - Sampling Inventories - WQSI-20210421-03 - MW-1](#)
42. [VCGCD - GMo - Pre - Sampling Inventories - WQSI-20210421-04 - MW-4](#)
43. [VCGCD - GMo - Pre - Sampling Inventories - WQSI-20210422-01 - MW-9](#)
44. [VCGCD - GMo - Pre - Sampling Inventories - WQSI-20210525-01 - George Rubio](#)
45. [VCGCD - GMo - Pre - Sampling Inventories - WQSI-20210525-02 - Rebecca Medina](#)
46. [VCGCD - GMo - Pre - Sampling Inventories - WQSI-20210525-03 - Steve Cervantes](#)
47. [VCGCD - GMo - Pre - Sampling Inventories - WQSI-20210525-04 - Linda Swiekheimer](#)
48. [VCGCD - GMo - Pre - Sampling Inventories - WQSI-20210526-01 - MW-3](#)
49. [VCGCD - GMo - Pre - Sampling Inventories - WQSI-20210526-02 - MW-2](#)
50. [VCGCD - GMo - Pre - Sampling Inventories - WQSI-20210526-03 - MW-1](#)
51. [VCGCD - GMo - Pre - Sampling Inventories - WQSI-20210526-04 - MW-4](#)
52. [VCGCD - GMo - Pre - Sampling Inventories - WQSI-20210526-05 - Joel Guererro](#)
53. [VCGCD - GMo - Pre - Sampling Inventories - WQSI-20210527-01 - Cully Stoillis - House](#)
54. [VCGCD - GMo - Pre - Sampling Inventories - WQSI-20210527-02 - Constantine Stoillis - House](#)
55. [VCGCD - GMo - Pre - Sampling Inventories - WQSI-20210527-03 - Constantine Stoillis - Pond](#)
56. [VCGCD - GMo - Pre - Sampling Inventories - WQSI-20210527-04 - Mike Mantey](#)
57. [VCGCD - GMo - Pre - Sampling Inventories - WQSI-20210824-01 - GW-000557 - Marcy Burger](#)

58. [VCGCD - GMo - Pre - Sampling Inventories - WQSI-20210824-02 - GW-001031 - George Rubio](#)
59. [VCGCD - GMo - Pre - Sampling Inventories - WQSI-20210824-03 - GW-001050 - Dustin Angerstein](#)
60. [VCGCD - GMo - Pre - Sampling Inventories - WQSI-20210824-04 - GW-001037 - Cully Stoillis](#)
61. [VCGCD - GMo - Pre - Sampling Inventories - WQSI-20210824-05 - GW-001036 - Constantine Stoillis - House](#)
62. [VCGCD - GMo - Pre - Sampling Inventories - WQSI-20210824-06 - GW-001038 - Constantine Stoillis - Pond](#)
63. [VCGCD - GMo - Pre - Sampling Inventories - WQSI-20210824-07 - GW-001032 - Rebecca Medina](#)
64. [VCGCD - GMo - Pre - Sampling Inventories - WQSI-20210824-08 - GW-001035 - Joel Gurrero](#)
65. [VCGCD - GMo - Pre - Sampling Inventories - WQSI-20210824-09 - GW-001040 - Kristy Holly](#)
66. [VCGCD - GMo - Pre - Sampling Inventories - WQSI-20210824-10 - NW-000058 - Henry Schramek](#)
67. [VCGCD - GMo - Pre - Sampling Inventories - WQSI-20210824-11 - GW-001042 - Jeff Holly](#)
68. [VCGCD - GMo - Pre - Sampling Inventories - WQSI-20210825-02 - NW-000388 - J. Womack - Pond](#)
69. [VCGCD - GMo - Pre - Sampling Inventories - WQSI-20210825-03 - GW-001039 - Mike Mantey](#)
70. [VCGCD - GMo - Pre - Sampling Inventories - WQSI-20210825-04 - GW-001034 - Linda Swickheimer](#)
71. [VCGCD - GMo - Pre - Sampling Inventories - WQSI-20210826-01 - GW-001046 - Monicalin Janacek - House](#)
72. [VCGCD - GMo - Pre - Sampling Inventories - WQSI-20210826-02 - GW-001048 - Monicalin Janacek - Pasture](#)
73. [VCGCD - GMo - Pre - Sampling Inventories - WQSI-20210913-01 - NW-000292](#)
74. [VCGCD - GMo - Pre - Sampling Inventories - WQSI-20210923-01 - R1GW-001001](#)

Water Quality Lab Reports received during fiscal year:

1. [VCGCD - GMo - Mea - Water Quality Lab Report - WQLR-20201116.1022](#)
2. [VCGCD - GMo - Mea - Water Quality Lab Report - WQLR-20210223.1547](#)
3. [VCGCD - GMo - Mea - Water Quality Lab Report - WQLR-20210224.1346](#)
4. [VCGCD - GMo - Mea - Water Quality Lab Report - WQLR-20210225.1123](#)
5. [VCGCD - GMo - Mea - Water Quality Lab Report - WQLR-20210226.1426](#)
6. [VCGCD - GMo - Mea - Water Quality Lab Report - WQLR-20210227.1316](#)
7. [VCGCD - GMo - Mea - Water Quality Lab Report - WQLR-20210301.0938](#)
8. [VCGCD - GMo - Mea - Water Quality Lab Report - WQLR-20210301.0948](#)
9. [VCGCD - GMo - Mea - Water Quality Lab Report - WQLR-20210303.0914](#)
10. [VCGCD - GMo - Mea - Water Quality Lab Report - WQLR-20210304.1604](#)
11. [VCGCD - GMo - Mea - Water Quality Lab Report - WQLR-20210304.1650](#)
12. [VCGCD - GMo - Mea - Water Quality Lab Report - WQLR-20210308.1409](#)
13. [VCGCD - GMo - Mea - Water Quality Lab Report - WQLR-20210331.0933](#)
14. [VCGCD - GMo - Mea - Water Quality Lab Report - WQLR-20210331.1139](#)
15. [VCGCD - GMo - Mea - Water Quality Lab Report - WQLR-20210406.0946 - Rubio](#)
16. [VCGCD - GMo - Mea - Water Quality Lab Report - WQLR-20210421.1101](#)
17. [VCGCD - GMo - Mea - Water Quality Lab Report - WQLR-20210422.1026](#)
18. [VCGCD - GMo - Mea - Water Quality Lab Report - WQLR-20210525.1020](#)
19. [VCGCD - GMo - Mea - Water Quality Lab Report - WQLR-20210526.1540](#)
20. [VCGCD - GMo - Mea - Water Quality Lab Report - WQLR-20210527.0940](#)

21. [VCGCD - GMo - Mea - Water Quality Lab Report - WQLR-20210824.1517](#)
22. [VCGCD - GMo - Mea - Water Quality Lab Report - WQLR-20210825.1156](#)
23. [VCGCD - GMo - Mea - Water Quality Lab Report - WQLR-20210826.1158](#)
24. [VCGCD - GMo - Mea - Water Quality Lab Report - WQLR-20210913.0915](#)
25. [VCGCD - GMo - Mea - Water Quality Lab Report - WQLR-20210923.1000 - R1GW-001001](#)

See: [VCGCD - Adm - PPM - Project - PRG-4000 - PRJ-20211012.0944 - Ad-Hoc Baseline Water Quality Sampling for FY2022 \(MG4:O1\) - Active](#)

Project Review of Goals, Objectives, Performance Standards, and Deliverables:

The District addressed natural resource issues which impact the use and availability of groundwater, and which are impacted by the use of groundwater by collecting water quality data during the fiscal year under this project.

Note Template Link: [VCGCD - Adm - PPM - Project - ProgramID - PRJ-DateTime - ProjectName - StatusCode](#)

VCGCD - Adm - PPM - Project - PRG-5000 - PRJ-20211004.1352 - Monitor Drought Conditions for FY2021 (MG5:O1) - Closed

Project Description: monitor drought conditions within the District for FY2021.

Associated Management Plan Goals, Objectives, and Performance Standards:
[VCGCD - Adm - OPM - Management Plan Goal 5 - Addressing Drought Conditions - FY2021](#)

Project Details:

[VCGCD - Adm - MM - Matter For Consideration - MFC-20201120-5.2 - Drought Monitoring](#)

[VCGCD - Adm - MM - Matter For Consideration - MFC-20210115-5.2 - Drought Monitoring](#)

[VCGCD - Adm - MM - Matter For Consideration - MFC-20210319-5.2 - Drought Monitoring](#)

[VCGCD - Adm - MM - Matter For Consideration - MFC-20210521-5.2 - Drought Monitoring](#)

[VCGCD - Adm - MM - Matter For Consideration - MFC-20210716-5.1 - Drought Monitoring](#)

See: [VCGCD - Adm - PPM - Project - PRG-5000 - PRJ-20211012.0938 - Monitor Drought Conditions for FY2022 \(MG5:O1\) - Active](#)

Project Review of Goals, Objectives, Performance Standards, and Deliverables:

The District addressed drought conditions through the consideration of drought information at **5** meetings of the Board of Directors convened during the fiscal year under this project.

VCGCD - Adm - PPM - Project - PRG-6000 - PRJ-20201002.1208 - Observation of Casing Placement for FY2021 (MG2:O1) - Closed

Project Description: observe casing placement of new water wells and identify any failures to construct new wells in accordance with the Rules of the District during FY2021.

Associated Management Plan Goals, Objectives, and Performance Standards:
[VCGCD - Adm - OPM - Management Plan Goal 2 - Controlling and Preventing Waste of Groundwater - FY2021](#)

Project Details:

NIPCRs completed in FY2021:

1. [VCGCD - GP - Insp - Permitting Receipts - NIPCR-01123 - DP-20200917-01 - Adam Sanchez - Inspected: NO](#)
2. [VCGCD - GP - Insp - Permitting Receipts - NIPCR-01124 - DP-20200831-04 - RCR Homes, LLC - Inspected: NO](#)
3. [VCGCD - GP - Insp - Permitting Receipts - NIPCR-01125 - DP-20200929-02 - Ricardo Figueroa - Inspected: NO](#)
4. [VCGCD - GP - Insp - Permitting Receipts - NIPCR-01126 - DP-20200914-02 - Kimberlite Homes, LLC - Inspected: NO](#)
5. [VCGCD - GP - Insp - Permitting Receipts - NIPCR-01127 - DP-20200929-01 - Thomas E. Bang - Inspected: NO](#)
6. [VCGCD - GP - Insp - Permitting Receipts - NIPCR-01128 - DP-20200918-01 - Kimberlite Homes, LLC - Inspected: NO](#)
7. [VCGCD - GP - Insp - Permitting Receipts - NIPCR-01129 - DP-20200918-02 - Chris Ragsdale - Inspected: NO](#)
8. [VCGCD - GP - Insp - Permitting Receipts - NIPCR-01130 - DP-20200831-03 - RCR Homes, LLC - Inspected: NO](#)
9. [VCGCD - GP - Insp - Permitting Receipts - NIPCR-01131 - DP-20200504-01 - Clifton L. Thomas, Jr. and Thomas Land and Cattle - Inspected: YES](#)
10. [VCGCD - GP - Insp - Permitting Receipts - NIPCR-01132 - DP-20201008-01 - Brian Kennemer - Inspected: NO](#)
11. [VCGCD - GP - Insp - Permitting Receipts - NIPCR-01133 - DP-20200910-01 - Urech Investments, LLC - Inspected: NO](#)
12. [VCGCD - GP - Insp - Permitting Receipts - NIPCR-01134 - DP-20201006-01 - Marvin L. Kucera - Inspected: NO](#)
13. [VCGCD - GP - Insp - Permitting Receipts - NIPCR-01135 - DP-20200922-02 - Marcus Jackson - Inspected: NO](#)
14. [VCGCD - GP - Insp - Permitting Receipts - NIPCR-01136 - DP-20200901-01 - Rodolfo Ortiz - Inspected: NO](#)
15. [VCGCD - GP - Insp - Permitting Receipts - NIPCR-01137 - DP-20201006-02 - Alexander Arredondo - Inspected: NO](#)
16. [VCGCD - GP - Insp - Permitting Receipts - NIPCR-01138 - DP-20201016-03 - Richard King - Inspected: NO](#)
17. [VCGCD - GP - Insp - Permitting Receipts - NIPCR-01139 - DP-20201007-01 - Stanley L. Marlow - Inspected: NO](#)
18. [VCGCD - GP - Insp - Permitting Receipts - NIPCR-01140 - DP-20200821-02 - Daniel Van Cleef - Inspected: NO](#)
19. [VCGCD - GP - Insp - Permitting Receipts - NIPCR-01141 - DP-20200903-01 - Neali Novak - Inspected: NO](#)

20. [VCGCD - GP - Insp - Permitting Receipts - NIPCR-01142 - DP-20201021-01 - Arlene Schultz - Inspected: NO](#)
21. [VCGCD - GP - Insp - Permitting Receipts - NIPCR-01143 - DP-20201016-01 - Jennifer Sappington - Inspected: NO](#)
22. [VCGCD - GP - Insp - Permitting Receipts - NIPCR-01144 - DP-20200826-01 - Diane and Renee Tuinstra - Inspected: NO](#)
23. [VCGCD - GP - Insp - Permitting Receipts - NIPCR-01145 - DP-20201029-01 - Robert Jantz - Inspected: NO](#)
24. [VCGCD - GP - Insp - Permitting Receipts - NIPCR-01146 - DP-20201106-01 - Robert Creager - Inspected: NO](#)
25. [VCGCD - GP - Insp - Permitting Receipts - NIPCR-01147 - DP-20201006-04 - Michael A. Muniz - Inspected: NO](#)
26. [VCGCD - GP - Insp - Permitting Receipts - NIPCR-01148 - DP-20201029-04 - Carolyn Eller - Inspected: NO](#)
27. [VCGCD - GP - Insp - Permitting Receipts - NIPCR-01149 - DP-20201106-02 - Todd Fagan- Inspected: NO](#)
28. [VCGCD - GP - Insp - Permitting Receipts - NIPCR-01150 - DP-20201104-02 - John and Katherine Brown - Inspected: NO](#)
29. [VCGCD - GP - Insp - Permitting Receipts - NIPCR-01151 - DP-20201102-02 - Kimberlite Homes - Inspected: NO](#)
30. [VCGCD - GP - Insp - Permitting Receipts - NIPCR-01152 - DP-20200806-01 - Patricia Enriquez - Inspected: NO](#)
31. [VCGCD - GP - Insp - Permitting Receipts - NIPCR-01153 - DP-20201103-01 - Kimberlite Homes - Inspected: NO](#)
32. [VCGCD - GP - Insp - Permitting Receipts - NIPCR-01154 - DP-20201102-01 - John Morris - Inspected: NO](#)
33. [VCGCD - GP - Insp - Permitting Receipts - NIPCR-01155 - DP-20201102-04 - Kimberlite Homes - Inspected: NO](#)
34. [VCGCD - GP - Insp - Permitting Receipts - NIPCR-01156 - DP-20201113-01 - Dylan Hogan - Inspected: NO](#)
35. [VCGCD - GP - Insp - Permitting Receipts - NIPCR-01157 - DP-20201102-03 - Kimberlite Homes - Inspected: YES NO](#)
36. [VCGCD - GP - Insp - Permitting Receipts - NIPCR-01158 - DP-20200624-01- Charles L. Bullock - Inspected: NO](#)
37. [VCGCD - GP - Insp - Permitting Receipts - NIPCR-01159 - DP-20200729-01 - W. Dale Morris - Inspected: NO](#)
38. [VCGCD - GP - Insp - Permitting Receipts - NIPCR-01160 - DP-20201006-03- Aubrey Lenamon - Inspected: NO](#)
39. [VCGCD - GP - Insp - Permitting Receipts - NIPCR-01161 - DP-20201028-01 - Anita Trollinger - Inspected: NO](#)
40. [VCGCD - GP - Insp - Permitting Receipts - NIPCR-01162- DP-YYYYMMDD-SQ - Rig Supply - Inspected: NO](#)
41. [VCGCD - GP - Insp - Permitting Receipts - NIPCR-01163- DP-20201112-01 - Joe and Laura Jones - Inspected: NO](#)
42. [VCGCD - GP - Insp - Permitting Receipts - NIPCR-01164- DP-20201027-02 - Josie Berger - Inspected: NO](#)
43. [VCGCD - GP - Insp - Permitting Receipts - NIPCR-01165 - DP-20201119-01 - WGFMiami, LLC - Inspected: NO](#)
44. [VCGCD - GP - Insp - Permitting Receipts - NIPCR-01166 - DP-20201119-02 - Gary Kelly - Inspected: YES](#)
45. [VCGCD - GP - Insp - Permitting Receipts - NIPCR-01167 - DP-20201016-02 - Gerald and Christina Brooks - Inspected: NO](#)
46. [VCGCD - GP - Insp - Permitting Receipts - NIPCR-01168 - DP-20201207-01 - Ashley Wernke - Inspected: NO](#)
47. [VCGCD - GP - Insp - Permitting Receipts - NIPCR-01169 - DP-20201105-01 - Chris Ragsdale - Inspected: NO](#)
48. [VCGCD - GP - Insp - Permitting Receipts - NIPCR-01170 - DP-20200706-01 - Mitchell Gates - Inspected: NO](#)

49. [VCGCD - GP - Insp - Permitting Receipts - NIPCR-01171 - DP-20201120-01 - Keith and Heather Kurtz - Inspected: NO](#)
50. [VCGCD - GP - Insp - Permitting Receipts - NIPCR-01172 - DP-20201201-01 - Coby Schunka and Shelbie Voigt - Inspected: NO](#)
51. [VCGCD - GP - Insp - Permitting Receipts - NIPCR-01173 - DP-20201211-03 - Rosalie Blank - Inspected: NO](#)
52. [VCGCD - GP - Insp - Permitting Receipts - NIPCR-01174 - DP-20201118-01 - Landmark Residential Construction, LTD - Inspected: NO](#)
53. [VCGCD - GP - Insp - Permitting Receipts - NIPCR-01175 - DP-20201030-01 - Maegen and Jack Hammack - Inspected: NO](#)
54. [VCGCD - GP - Insp - Permitting Receipts - NIPCR-01176 - DP-20200619-03 - Sammy and Jeri Metting Alvarez - Inspected: NO](#)
55. [VCGCD - GP - Insp - Permitting Receipts - NIPCR-01177 - DP-20200617-02 - Leonel Delgado - Inspected: NO](#)
56. [VCGCD - GP - Insp - Permitting Receipts - NIPCR-01178 - DP-20201211-01 - Ricky and Janice Parker - Inspected: NO](#)
57. [VCGCD - GP - Insp - Permitting Receipts - NIPCR-01179 - DP-20201119-03 - Jesus Alberto Ontiveros Zapata - Inspected: NO](#)
58. [VCGCD - GP - Insp - Permitting Receipts - NIPCR-01180 - DP-20201231-04 - John Hennessey - Inspected: NO](#)
59. [VCGCD - GP - Insp - Permitting Receipts - NIPCR-01181 - DP-20210119-01 - Bryan Hauboldt - Inspected: NO](#)
60. [VCGCD - GP - Insp - Permitting Receipts - NIPCR-01182 - DP-20201231-02 - John Jacobs - Inspected: NO](#)
61. [VCGCD - GP - Insp - Permitting Receipts - NIPCR-01183 - DP-20201231-03 - Lisa Reyna - Inspected: NO](#)
62. [VCGCD - GP - Insp - Permitting Receipts - NIPCR-01184 - DP-20210125-01 - Norma J. Heil - Inspected: NO](#)
63. [VCGCD - GP - Insp - Permitting Receipts - NIPCR-01185 - DP-20201029-02 - Jimmy Collins - Inspected: NO](#)
64. [VCGCD - GP - Insp - Permitting Receipts - NIPCR-01186 - DP-20201211-02 - Don Wagner - Inspected: NO](#)
65. [VCGCD - GP - Insp - Permitting Receipts - NIPCR-01187 - DP-20210104-01 - Kimberlite Homes - Inspected: NO](#)
66. [VCGCD - GP - Insp - Permitting Receipts - NIPCR-01188 - DP-20201223-01 - Joseph K. Woodruff - Inspected: NO](#)
67. [VCGCD - GP - Insp - Permitting Receipts - NIPCR-01189 - DP-20210129-01 - Cerenity Venglar - Inspected: NO](#)
68. [VCGCD - GP - Insp - Permitting Receipts - NIPCR-01190 - DP-20210105-01 - Kimberlite Homes - Inspected: NO](#)
69. [VCGCD - GP - Insp - Permitting Receipts - NIPCR-01191 - DP-20201012-01 - Werner W. Schmidt - Inspected: NO](#)
70. [VCGCD - GP - Insp - Permitting Receipts - NIPCR-01192 - DP-20210104-02 - Kimberlite Homes - Inspected: NO](#)
71. [VCGCD - GP - Insp - Permitting Receipts - NIPCR-01193 - DP-20210208-01 - FO2H Holdings, LLC - Inspected: NO](#)
72. [VCGCD - GP - Insp - Permitting Receipts - NIPCR-01194 - DP-20210226-01 - Anthony Wayne LeJune - Inspected: NO](#)
73. [VCGCD - GP - Insp - Permitting Receipts - NIPCR-01195 - DP-20201130-01 - Kimberlite Homes - Inspected: NO](#)
74. [VCGCD - GP - Insp - Permitting Receipts - NIPCR-01196 - DP-20210222-02 - Joseph Janacek - Inspected: NO](#)
75. [VCGCD - GP - Insp - Permitting Receipts - NIPCR-01197 - DP-20200914-01 - Chad and Kelsey Harrison - Inspected: NO](#)
76. [VCGCD - GP - Insp - Permitting Receipts - NIPCR-01198 - DP-20210208-02 - Renegade Ministries of the Crossroads - Inspected: NO](#)
77. [VCGCD - GP - Insp - Permitting Receipts - NIPCR-01199 - DP-20210302-01 - Robert Hughes - Inspected: NO](#)

78. [VCGCD - GP - Insp - Permitting Receipts - NIPCR-01200 - DP-20210121-01 - Jorge Leija Martinez - Inspected: NO](#)
79. [VCGCD - GP - Insp - Permitting Receipts - NIPCR-01201 - DP-20200917-02 - Paul Larbie - Inspected: NO](#)
80. [VCGCD - GP - Insp - Permitting Receipts - NIPCR-01202 - DP-20210210-01 - Michael and Kelly Holman - Inspected: NO](#)
81. [VCGCD - GP - Insp - Permitting Receipts - NIPCR-01203 - DP-20201103-03 - Kimberlite Homes - Inspected: NO](#)
82. [VCGCD - GP - Insp - Permitting Receipts - NIPCR-01204 - DP-20201103-02 - Kimberlite Homes - Inspected: NO](#)
83. [VCGCD - GP - Insp - Permitting Receipts - NIPCR-01205 - DP-20201027-04 - Roberta Wallace - Inspected: NO](#)
84. [VCGCD - GP - Insp - Permitting Receipts - NIPCR-01206 - DP-20210311-01 - Brian Cano - Inspected: NO](#)
85. [VCGCD - GP - Insp - Permitting Receipts - NIPCR-01207 - DP-20201027-03 - Colby Nagel - Inspected: NO](#)
86. [VCGCD - GP - Insp - Permitting Receipts - NIPCR-01208 - DP-20201027-01 - Billy L. Hollabaugh - Inspected: YES](#)
87. [VCGCD - GP - Insp - Permitting Receipts - NIPCR-01209 - DP-20210325-01- George L. Ortiz - Inspected: NO](#)
88. [VCGCD - GP - Insp - Permitting Receipts - NIPCR-01210- DP-20210312-02 - James Whitford - Inspected: YES](#)
89. [VCGCD - GP - Insp - Permitting Receipts - NIPCR-01211 - DP-20210322-01 - Roxie Salazar - Inspected: NO](#)
90. [VCGCD - GP - Insp - Permitting Receipts - NIPCR-01212 - DP-20201223-02 - James Hayes - Inspected: NO](#)
91. [VCGCD - GP - Insp - Permitting Receipts - NIPCR-01213 - DP-20210222-01 - Cassidy Hayes - Inspected: NO](#)
92. [VCGCD - GP - Insp - Permitting Receipts - NIPCR-01214 - DP-20210304-02 - Nathan Parker - Inspected: NO](#)
93. [VCGCD - GP - Insp - Permitting Receipts - NIPCR-01215 - DP-20210315-02 - RCR Homes, LLC - Inspected: NO](#)
94. [VCGCD - GP - Insp - Permitting Receipts - NIPCR-01216 - DP-20210315-01 - Robyn Kreuger - Inspected: NO](#)
95. [VCGCD - GP - Insp - Permitting Receipts - NIPCR-01217 - DP-20210318-01 - Melissa J. Perez - Inspected: NO](#)
96. [VCGCD - GP - Insp - Permitting Receipts - NIPCR-01218 - DP-20210315-03 - Evelyn Jackson - Inspected: NO](#)
97. [VCGCD - GP - Insp - Permitting Receipts - NIPCR-01219 - DP-20210319-01 - Promise Pointe, Inc. - Inspected: NO](#)
98. [VCGCD - GP - Insp - Permitting Receipts - NIPCR-01220 - DP-20201231-01 - Kevin McCarty - Inspected: NO](#)
99. [VCGCD - GP - Insp - Permitting Receipts - NIPCR-01221 - DP-20210204-02 - Diana Loa - Inspected: NO](#)
100. [VCGCD - GP - Insp - Permitting Receipts - NIPCR-01222 - DP-20210315-04 - Gerald P. Haschke - Inspected: NO](#)
101. [VCGCD - GP - Insp - Permitting Receipts - NIPCR-01223 - DP-20210405-02 - Robert M. Gonzales - Inspected: NO](#)
102. [VCGCD - GP - Insp - Permitting Receipts - NIPCR-01224 - DP-20210420-02- Jack Pitts - Inspected: NO](#)
103. [VCGCD - GP - Insp - Permitting Receipts - NIPCR-01225 - DP-20201104-01 - Roberto Castro - Inspected: NO](#)
104. [VCGCD - GP - Insp - Permitting Receipts - NIPCR-01226 - DP-20210427-02 - David L. McFeaters - Inspected: NO](#)
105. [VCGCD - GP - Insp - Permitting Receipts - NIPCR-01228 - DP-20210405-03 - Landmark Residential Construction, LTD - Inspected: NO](#)
106. [VCGCD - GP - Insp - Permitting Receipts - NIPCR-01229 - DP-20210512-01 - George M. Filley IV - Inspected: NO](#)

107. [VCGCD - GP - Insp - Permitting Receipts - NIPCR-01230 - DP-20210510-01 - MaLinda Landrum - Inspected: YES](#)
108. [VCGCD - GP - Insp - Permitting Receipts - NIPCR-01231 - DP-20210514-01 - Duane and Cheryl Barker - Inspected: NO](#)
109. [VCGCD - GP - Insp - Permitting Receipts - NIPCR-01232 - DP-20210517-01 - Aqua Texas, Inc. - Inspected: NO](#)
110. [VCGCD - GP - Insp - Permitting Receipts - NIPCR-01233 - DP-20210204-01 - Kimberlite Homes - Inspected: NO](#)
111. [VCGCD - GP - Insp - Permitting Receipts - NIPCR-01234 - DP-20210618-03 - Kelsey Tait - Inspected: NO](#)
112. [VCGCD - GP - Insp - Permitting Receipts - NIPCR-01235 - DP-20210504-01 - Morgan Ross - Inspected: YES](#)
113. [VCGCD - GP - Insp - Permitting Receipts - NIPCR-01236 - DP-20210716-01 - Kimberlite Homes - Inspected: NO](#)
114. [VCGCD - GP - Insp - Permitting Receipts - NIPCR-01237 - DP-20210427-01 - Cindy Burger - Inspected: NO](#)
115. [VCGCD - GP - Insp - Permitting Receipts - NIPCR-01238 - DP-20210618-06 - Fabian Benavides - Inspected: NO](#)
116. [VCGCD - GP - Insp - Permitting Receipts - NIPCR-01239 - DP-20210421-01 - Sean Williams - Inspected: NO](#)
117. [VCGCD - GP - Insp - Permitting Receipts - NIPCR-01240 - DP-20210618-04 - Scott Buchanan - Inspected: NO](#)
118. [VCGCD - GP - Insp - Permitting Receipts - NIPCR-01241 - DP-20210331-02 - Richard and Margarita Garcia- Inspected: NO](#)
119. [VCGCD - GP - Insp - Permitting Receipts - NIPCR-01242 - DP-20210511-02 - M N Hankins - Inspected: NO](#)
120. [VCGCD - GP - Insp - Permitting Receipts - NIPCR-01243 - Rig Supply Hughes Legacy - Inspected: NO](#)
121. [VCGCD - GP - Insp - Permitting Receipts - NIPCR-01244 - DP-20210225-01 - Kimberlite Homes, LLC - Inspected: NO](#)
122. [VCGCD - GP - Insp - Permitting Receipts - NIPCR-01245 - DP-20210809-01 - Steven Quintanilla - Inspected: NO](#)
123. [VCGCD - GP - Insp - Permitting Receipts - NIPCR-01246 - DP-20210526-01 - Christopher Garcia - Inspected: NO](#)
124. [VCGCD - GP - Insp - Permitting Receipts - NIPCR-01248 - DP-20210618-02 - Kyle Emrick-Smith - Inspected: NO](#)
125. [VCGCD - GP - Insp - Permitting Receipts - NIPCR-01249 - DP-20210819-01 - Mario Fortanel - Inspected: YES](#)
126. [VCGCD - GP - Insp - Permitting Receipts - NIPCR-01251 - DP-20210528-02 - Kimberlite Homes - Inspected: NO](#)
127. [VCGCD - GP - Insp - Permitting Receipts - NIPCR-01252 - DP-20210427-03 - Brandon Caka and Rachel Caka - Inspected: NO](#)
128. [VCGCD - GP - Insp - Permitting Receipts - NIPCR-01253 - DP-20210511-03 - Taylor and April Galbraith - Inspected: NO](#)
129. [VCGCD - GP - Insp - Permitting Receipts - NIPCR-01254 - DP-20210225-02 - Alan R. McDaniel, Jr. - Inspected: NO](#)
130. [VCGCD - GP - Insp - Permitting Receipts - NIPCR-01255 - DP-20210528-01 - Kimberlite Homes - Inspected: NO](#)
131. [VCGCD - GP - Insp - Permitting Receipts - NIPCR-01256 - DP-20210618-01 - David Wilson - Inspected: NO](#)
132. [VCGCD - GP - Insp - Permitting Receipts - NIPCR-01257 - DP-20210521-03 - Ragsdale Enterprises, LLS - Inspected: NO](#)
133. [VCGCD - GP - Insp - Permitting Receipts - NIPCR-01258 - DP-20210521-02 - Ragsdale Enterprises, LLC - Inspected: NO](#)
134. [VCGCD - GP - Insp - Permitting Receipts - NIPCR-01259 - DP-YYYYMMDD-SQ - Rig Supply - Inspected: NO](#)
135. [VCGCD - GP - Insp - Permitting Receipts - NIPCR-01260 - DP-20210903-01 - Victoria County Navigation District - Inspected: NO](#)

136. [VCGCD - GP - Insp - Permitting Receipts - NIPCR-01261 - DP-20210719-02 - Greg Cummings - Inspected: NO](#)
137. [VCGCD - GP - Insp - Permitting Receipts - NIPCR-01262 - DP-20210810-01 - Shelley Stingley - Inspected: NO](#)
138. [VCGCD - GP - Insp - Permitting Receipts - NIPCR-01263 - DP-20210825-01 - Hunter Melton - Inspected: NO](#)
139. [VCGCD - GP - Insp - Permitting Receipts - NIPCR-01264 - DP-20210907-01 - Scott Holster - Inspected: YES](#)
140. [VCGCD - GP - Insp - Permitting Receipts - NIPCR-01265 - DP-20210921-02 - James Mareth II - Inspected: NO](#)
141. [VCGCD - GP - Insp - Permitting Receipts - NIPCR-01266 - DP-20210907-03 - Cindy Morgan - Inspected: NO](#)
142. [VCGCD - GP - Insp - Permitting Receipts - NIPCR-01267 - DP-20210528-03 - Kimberlite Homes - Inspected: NO](#)
143. [VCGCD - GP - Insp - Permitting Receipts - NIPCR-01268 - DP-YYYYMMDD-SQ - Terral McCombs and Cynthia Zamora - Inspected: YES](#)
144. [VCGCD - GP - Insp - Permitting Receipts - NIPCR-01269 - DP-20210430-01 - Jason Allen and Lindsey Allen - Inspected: NO](#)
145. [VCGCD - GP - Insp - Permitting Receipts - NIPCR-01270 - DP-20210913-05 - Richard and Rebecca Francoeur - Inspected: NO](#)
146. [VCGCD - GP - Insp - Permitting Receipts - NIPCR-01271 - DP-20210624-01 - Orbit Hosey and Bernice Hosey - Inspected: NO](#)
147. [VCGCD - GP - Insp - Permitting Receipts - NIPCR-01272 - DP-20210913-04 - Richard and Rebecca Francoeur - Inspected: NO](#)

NIPCRs completed in FY2021 with inspections:

1. [VCGCD - GP - Insp - Permitting Receipts - NIPCR-01131 - DP-20200504-01 - Clifton L. Thomas, Jr. and Thomas Land and Cattle - Inspected: YES](#)
2. [VCGCD - GP - Insp - Permitting Receipts - NIPCR-01157 - DP-20201102-03 - Kimberlite Homes - Inspected: YES NO](#)
3. [VCGCD - GP - Insp - Permitting Receipts - NIPCR-01166 - DP-20201119-02 - Gary Kelly - Inspected: YES](#)
4. [VCGCD - GP - Insp - Permitting Receipts - NIPCR-01208 - DP-20201027-01 - Billy L. Hollabaugh - Inspected: YES](#)
5. [VCGCD - GP - Insp - Permitting Receipts - NIPCR-01210- DP-20210312-02 - James Whitford - Inspected: YES](#)
6. [VCGCD - GP - Insp - Permitting Receipts - NIPCR-01230 - DP-20210510-01 - MaLinda Landrum - Inspected: YES](#)
7. [VCGCD - GP - Insp - Permitting Receipts - NIPCR-01235 - DP-20210504-01 - Morgan Ross - Inspected: YES](#)
8. [VCGCD - GP - Insp - Permitting Receipts - NIPCR-01249 - DP-20210819-01 - Mario Fortanel - Inspected: YES](#)
9. [VCGCD - GP - Insp - Permitting Receipts - NIPCR-01264 - DP-20210907-01 - Scott Holster - Inspected: YES](#)
10. [VCGCD - GP - Insp - Permitting Receipts - NIPCR-01268 - DP-YYYYMMDD-SQ - Terral McCombs and Cynthia Zamora - Inspected: YES](#)

See: [VCGCD - Adm - PPM - Project - PRG-6000 - PRJ-20211230.1405 - Observation of Casing Placement for FY2022 \(MG2:O1\) - Incomplete](#)

Project Review of Goals, Objectives, Performance Standards, and Deliverables:

The District registered **147** Notices of Intent to Place Casing (NIPCRs). The District performed a inspections and site visits associated with **10** of the Notices of Intent to Place Casing (NIPCRs).

The District controlled and prevented waste through inspection of well casing placement under this project.

Note Template Link: [VCGCD - Adm - PPM - Project - ProgramID - PRJ-DateTime - ProjectName - StatusCode](#)

VCGCD - Adm - PPM - Project - PRG-6000 - PRJ-20201006.1130 - Well Inspections for FY2021 (MG2:O1) - Closed

Project Description: conduct annual water well inspections and notify well owners of any identified issues during FY2021.

Associated Management Plan Goals, Objectives, and Performance Standards:
[VCGCD - Adm - OPM - Management Plan Goal 2 - Controlling and Preventing Waste of Groundwater - FY2021](#)

Project Details:

Well Inspection Forms created during FY2021:

1. [VCGCD - GP - Insp - Well Inspections - WIF-20201008-01 - NW-000779](#)
2. [VCGCD - GP - Insp - Well Inspections - WIF-20201008-02 - NW-000426](#)
3. [VCGCD - GP - Insp - Well Inspections - WIF-20201008-03 - GW-000366](#)
4. [VCGCD - GP - Insp - Well Inspections - WIF-20210208-01 - GW-000583](#)
5. [VCGCD - GP - Insp - Well Inspections - WIF-20210208-02 - GW-000492](#)
6. [VCGCD - GP - Insp - Well Inspections - WIF-20210208-03 - NW-000779](#)
7. [VCGCD - GP - Insp - Well Inspections - WIF-20210208-04 - GW-000612](#)
8. [VCGCD - GP - Insp - Well Inspections - WIF-20210208-05 - GW-000609](#)
9. [VCGCD - GP - Insp - Well Inspections - WIF-20210208-06 - GW-000608](#)
10. [VCGCD - GP - Insp - Well Inspections - WIF-20210208-07 - GW-000085](#)
11. [VCGCD - GP - Insp - Well Inspections - WIF-20210208-08 - GW-000588](#)
12. [VCGCD - GP - Insp - Well Inspections - WIF-20210208-09 - NW-000426](#)
13. [VCGCD - GP - Insp - Well Inspections - WIF-20210208-10 - GW-000552](#)
14. [VCGCD - GP - Insp - Well Inspections - WIF-20210208-11 - GW-000687](#)
15. [VCGCD - GP - Insp - Well Inspections - WIF-20210208-12 - GW-000339](#)
16. [VCGCD - GP - Insp - Well Inspections - WIF-20210209-01 - GW-000510](#)
17. [VCGCD - GP - Insp - Well Inspections - WIF-20210209-02 - GW-000601](#)
18. [VCGCD - GP - Insp - Well Inspections - WIF-20210209-03 - GW-000602](#)
19. [VCGCD - GP - Insp - Well Inspections - WIF-20210209-04 - GW-000603](#)
20. [VCGCD - GP - Insp - Well Inspections - WIF-20210209-05 - GW-000607](#)
21. [VCGCD - GP - Insp - Well Inspections - WIF-20210209-06 - GW-000589](#)
22. [VCGCD - GP - Insp - Well Inspections - WIF-20210209-07 - GW-000587](#)
23. [VCGCD - GP - Insp - Well Inspections - WIF-20210209-08 - GW-000577](#)
24. [VCGCD - GP - Insp - Well Inspections - WIF-20210406-01 - Rubio](#)
25. [VCGCD - GP - Insp - Well Inspections - WIF-20210618-01 - NW-000779](#)
26. [VCGCD - GP - Insp - Well Inspections - WIF-20210618-02 - NW-000426](#)
27. [VCGCD - GP - Insp - Well Inspections - WIF-20210618-03 - GW-000366](#)
28. [VCGCD - GP - Insp - Well Inspections - WIF-20210628-01 - GW-001025](#)
29. [VCGCD - GP - Insp - Well Inspections - WIF-20210923-01 - R1GW-001001](#)

Well Inspection Forms created during FY2021 indicating corrective action was needed to prevent waste or potential contamination of groundwater: NONE.

See: [VCGCD - Adm - PPM - Project - PRG-6000 - PRJ-20201006.1130 - Well Inspections for FY2022 \(MG2:O1\) - Active](#)

Project Review of Goals, Objectives, Performance Standards, and Deliverables:

The District has performed **29** well inspections during the fiscal year. Of those wells inspected, **none** required improvement to control or prevent waste of groundwater.

The District promoted the most efficient use of groundwater through the maintenance of its water well inspection program under this project.

Note Template Link: [VCGCD - Adm - PPM - Project - ProgramID - PRJ-DateTime - ProjectName - StatusCode](#)

VCGCD - Adm - PPM - Project - PRG-6000 - PRJ-20210805.1349 - Manage Investigations related to Groundwater Protection for FY2021 (MG2:O1) - Closed

Project Description: manage and oversee the processing of investigations related to potential groundwater protection (i.e., groundwater quality, groundwater contamination) violations during FY2021.

Associated Management Plan Goals, Objectives, and Performance Standards:
[VCGCD - Adm - OPM - Management Plan Goal 2 - Controlling and Preventing Waste of Groundwater - FY2021](#)

Project Details:

List of Existing Investigations:

[VCGCD - GP - CIE - Investigations - INV-20180625.0200 - Potential Contamination of Groundwater at 211 Cottonwood - NW-000256 - Active](#)

[VCGCD - GP - CIE - Investigations - INV-20180730.0800 - Potential Contamination of Groundwater on FM 236 and Weber Rd - Active](#)

[VCGCD - GP - CIE - Investigations - INV-20181106.1500 - Potential Contamination of Groundwater at West Park Ave. and FM 1685 - Active](#)

[VCGCD - GP - CIE - Investigations - INV-20190128.1008 - Potential Contamination of Groundwater at 3691 Bayer Rd - Active](#)

[VCGCD - GP - CIE - Investigations - INV-20200413.1621 - Potential Contamination of Groundwater at 3888 FM 446 - Active](#)

[VCGCD - GP - CIE - Investigations - INV-20210222.1509 - Potential Contamination of Groundwater at Dry Creek - Active](#)

[VCGCD - GP - CIE - Investigations - INV-20210623.1556 - Potential Contamination of Groundwater at 352 Schaefer Rd. Victoria, Texas - Active](#)

See: [VCGCD - Adm - PPM - Project - PRG-6000 - PRJ-20220103.1414 - Manage Investigations related to Groundwater Protection for FY2022 \(MG2:O1\) - Active](#)

Project Review of Goals, Objectives, Performance Standards, and Deliverables:

This project was not completed during the fiscal year. The management and processing of the associated investigations undertaken during the next fiscal year.

Note Template Link: [VCGCD - Adm - PPM - Project - ProgramID - PRJ-DateTime - ProjectName - StatusCode](#)

VCGCD - Adm - PPM - Project - PRG-8000 - PRJ-20210805.1445 - GMA 15 Joint Planning for 3rd Planning Cycle (MG7:O2) - Active

Project Description: develop and adopt a Desired Future Condition for Victoria County consistent with the mission, goals and objectives of the District.

Project Details:

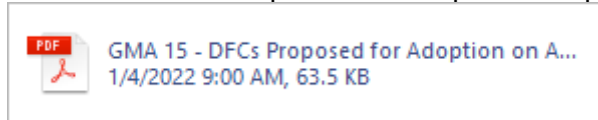
[VCGCD - Adm - PPM - Projects - Groundwater Resource Planning - GMA 15 Joint Planing Cycle 2 - Active](#)

See <https://statutes.capitol.texas.gov/Docs/WA/htm/WA.36.htm#36.108>

[VCGCD - GRP - RP - GMA 15 - Meeting Minutes - 20170511](#)
[VCGCD - GRP - RP - GMA 15 - Meeting Minutes - 20171012](#)
[VCGCD - GRP - RP - GMA 15 - Meeting Minutes - 20180111](#)
[VCGCD - GRP - RP - GMA 15 - Meeting Minutes - 20180412](#)
[VCGCD - GRP - RP - GMA 15 - Meeting Minutes - 20180712](#)
[VCGCD - GRP - RP - GMA 15 - Meeting Minutes - 20181011](#)
[VCGCD - GRP - RP - GMA 15 - Meeting Minutes - 20190110](#)
[VCGCD - GRP - RP - GMA 15 - Meeting Minutes - 20190411](#)
[VCGCD - GRP - RP - GMA 15 - Meeting Minutes - 20190411 - Documents Accepted or Approved](#)
[VCGCD - GRP - RP - GMA 15 - Meeting Minutes - 20191010](#)
[VCGCD - GRP - RP - GMA 15 - Meeting Minutes - 20191010 - Documents Accepted or Approved](#)
[VCGCD - GRP - RP - GMA 15 - Meeting Minutes - 20191114](#)
[VCGCD - GRP - RP - GMA 15 - Meeting Minutes - 20200109](#)
[VCGCD - GRP - RP - GMA 15 - Meeting Minutes - 20200109 - Documents Approved or Accepted - Part A](#)
[VCGCD - GRP - RP - GMA 15 - Meeting Minutes - 20200109 - Documents Approved or Accepted - Part B](#)
[VCGCD - GRP - RP - GMA 15 - Meeting Minutes - 20200611](#)
[VCGCD - GRP - RP - GMA 15 - Meeting Minutes - 20200611 - Documents Accepted and Approved - Part 1](#)
[VCGCD - GRP - RP - GMA 15 - Meeting Minutes - 20200611 - Documents Accepted and Approved - Part 2](#)
[VCGCD - GRP - RP - GMA 15 - Meeting Minutes - 20201008](#)
[VCGCD - GRP - RP - GMA 15 - Meeting Minutes - 20201008 - Documents Accepted and Approved](#)
[VCGCD - GRP - RP - GMA 15 - Meeting Minutes - 20210114](#)
[VCGCD - GRP - RP - GMA 15 - Meeting Minutes - 20210114 - Documents Accepted and Approved](#)

On April 8, 2021, the representatives of GMA 15 proposed a DFC for adoption.

GMA 15 - DFCs Proposed for Adoption on April 8, 2021.pdf



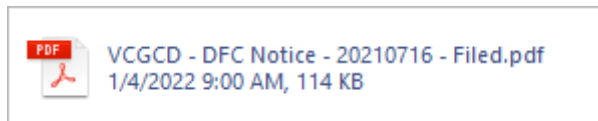
[VCGCD - GRP - RP - GMA 15 - Meeting Minutes - 20210408](#)
[VCGCD - GRP - RP - GMA 15 - Meeting Minutes - 20210408 - Documents Accepted and Approved](#)

On May 7, 2021, the DFCs proposed for adoption were transmitted to the member districts of GMA 15 beginning the public comment period.
VCGCD - GMA 15 - Transmittal Letter - 20210504.pdf



On July 16, 2021, the District conducted a public hearing on the DFC proposed for adoption for GMA 15.
[VCGCD - Adm - OM - Public Notice - 20210716 - DFC Hearing Notice](#)

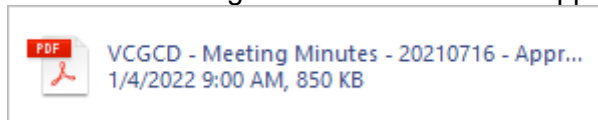
- VCGCD - DFC Notice - 20210716 - Filed.pdf



[VCGCD - Adm - MM - Matter For Consideration - MFC-20210716-7.2 - Public Hearing regarding DFCs Proposed for Adoption by GMA 15](#)

[VCGCD - Adm - MM - Meeting Minutes - 20210716](#)

VCGCD - Meeting Minutes - 20210716 - Approved



On September 1, 2021, the Victoria County GCD concluded the public comment period for the desired future conditions proposed for adoption by Groundwater Management Area 15.

On September 20, 2021, Victoria County GCD submitted a summary of the public comment period associated with the DFC proposed for adoption on April 8, 2021 by GMA 15.
VCGCD - Summary of Public Comment Period re DFC proposed on April 8 2021 - 20210920.pdf



On December 14, 2021, the District downloaded the submitted DFC and Explanatory Report for GMA 15 for the 3rd Joint Planning Cycle.
[VCGCD - GRP - RP - Groundwater Management Areas - GMA 15 DFC Explanatory Report - 3rd Cycle](#)

Project Review of Goals, Objectives, Performance Standards, and Deliverables:

Note Template Link: [VCGCD - Adm - PPM - Project - ProgramID - PRJ-DateTime - ProjectName - StatusCode](#)

VCGCD - Adm - PPM - Project - PRG-8000 - PRJ-20210805.1449 - Regional Water Planning Participation for FY2021 (MG3:O1) - Closed

Project Description: participate in the regional water planning process by attending South Central Texas Regional Water Planning Group (Region L) meetings during FY2021.

Associated Management Plan Goals, Objectives, and Performance Standards:Project Description:

[VCGCD - Adm - OPM - Management Plan Goal 3 - Addressing Conjunctive Surface Water Management Issues - FY2021](#)

Project Details:

See: <https://www.regionltexas.org/current-planning-effort/6th-cycle-2026-rwp/2021-rwpg-materials/>

See: [VCGCD - Adm - PPM - Project - PRG-8000 - PRJ-22211004.1516 - Regional Water Planning Participation for FY2022 \(MG3:O1\) - Active](#)

Project Review of Goals, Objectives, Performance Standards, and Deliverables:

On February 4, 2021, Mr Andruss attended a meeting of the South Central Texas Regional Water Planning Group (Region L).

On May 6, 2021, Mr. Andruss attended a meeting of the South Central Texas Regional Water Planning Group (Region L).

On August 5, 2021, Mr. Andruss attended a meeting of the South Central Texas Regional Water Planning Group (Region L).

On September 21, 2021, Mr. Andruss attended a meeting of the South Central Texas Regional Water Planning Group (Region L).

The District addressed conjunctive surface water management issues through the attendance of meetings of 4 the South Central Region Water Planning Group during the fiscal year under this project.

Note Template Link: [VCGCD - Adm - PPM - Project - ProgramID - PRJ-DateTime - ProjectName - StatusCode](#)

END OF ANNUAL REPORT COMPILATION